WORLD RESOURCES INSTITUTE

GLOBAL FOREST WATCH: TURNING BIG DATA INTO BIG DECISIONS ON FORESTS

Crystal Davis, Director Global Forest Watch
Rachael Petersen, Research Associate

The State of the Forest
INDONESIA
WATCH INDONESIA • WORLD RESOURCES INSTITUTE • GLOBAL FOREST WATCH


THE FORESTS OF THE CONGO BASIN
State of the Forest 2006

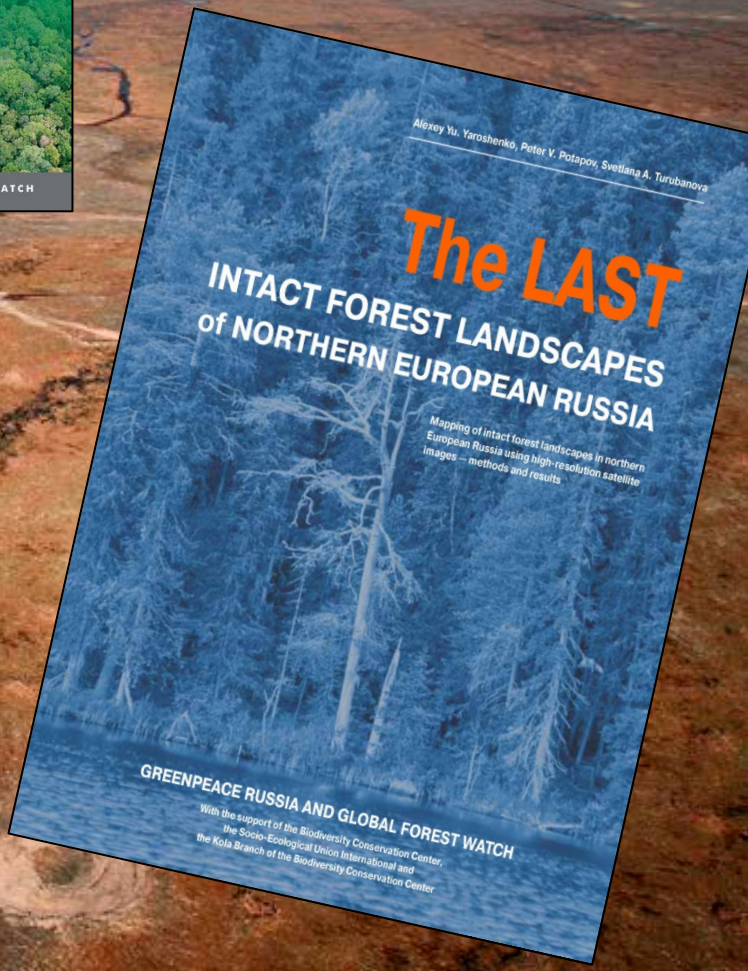
Alexey Yu. Yaroshenko, Peter V. Potapov, Svetlana A. Turubanova
The LAST
INTACT FOREST LANDSCAPES
of NORTHERN EUROPEAN RUSSIA
Mapping of intact forest landscapes in northern European Russia using high-resolution satellite images — methods and results
GREENPEACE RUSSIA AND GLOBAL FOREST WATCH
With the support of the Biodiversity Conservation Center, the Socio-Ecological Union International and the Kola Branch of the Biodiversity Conservation Center

Refresh Market Data | Marketwatch ticker | Search company or market: Go

Overview | Stock markets | Share prices | Currencies | Commodities | Gilts & Bonds | UK Earnings

..... Previous close value *All charts show local time

Dow Jones 15 min delay

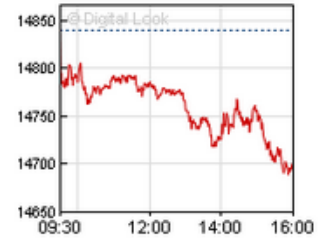

value	change	%
14700.95	-138.85	-0.94

Waiting for winners/losers data

Nasdaq 15 min delay

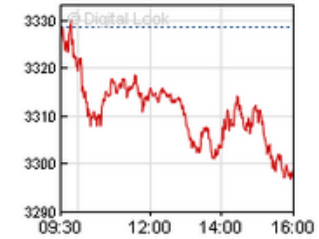

value	change	%
3299.13	-29.66	-0.89

Waiting for winners/losers data

S&P 500 15 min delay

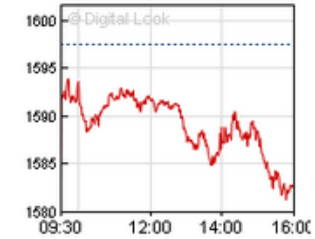

value	change	%
1582.70	-14.87	-0.9

Waiting for winners/losers data

BBC Global 30

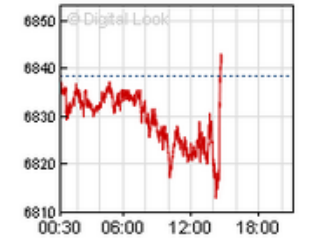

value	change	%
6841.26	+2.66	+0.04

FTSE 100 15 min delay

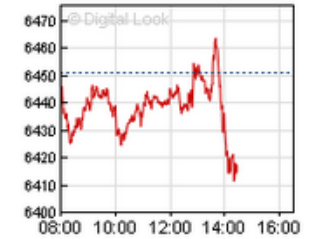

value	change	%
6414.95	-36.34	-0.56

Dax 15 min delay

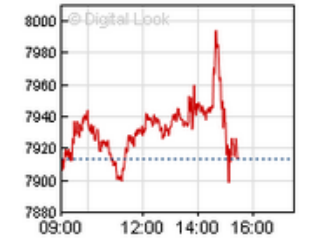

value	change	%
7913.17	-0.54	-0.0

Market reports

- London
- Paris
- Frankfurt
- Wall Street
- Tokyo

Top winner and loser

Glencore International
327.05p +12.75 +4.06

Shire Plc
1935.00p -85.00 -4.21

Top winner and loser

Infineon Technologies AG
6.54 +0.55 +9.0

Thyssen Krupp AG
13.32 -0.42 -3.0

Stock markets

		time (ET)
FTSE 100 6417.80	-33.49	Thu 09:28
Dow Jones 14700.95	-138.85	Wed 16:04
Nasdaq 3299.13	-29.66	Wed 16:00
Dax 7920.30	+6.59	Thu 09:28
Cac 40 3828.21	-28.54	Thu 09:28
S&P 500 1582.70	-14.87	Wed 16:01
BBC Global 30 6838.22	-0.38	Thu 09:43

Currencies

		time (ET)
Sterling - US Dollar 1.5544	-0.0010	Thu 09:30
Sterling - Euro 1.1888	+0.0080	Thu 09:40
Euro - US Dollar 1.3076	-0.0104	Thu 09:40
US Dollar - Yen 97.7880	+0.3930	Thu 09:40

FTSE 100 Latest

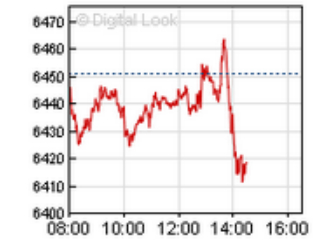

..... Previous close value
*All charts show local time

3 Months

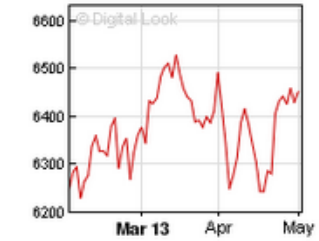

©BBC >>

BBC business news >>

Asia Pacific

	£1 buys	change	%
Japanese Yen	152.04000	+0.55000	+0.36
Australian Dollar	1.51660	+0.00300	+0.20
New Zealand Dollar	1.83380	+0.00400	+0.19
Hong Kong Dollar	12.06400	-0.00700	-0.06
Singapore Dollar	1.91980	+0.00200	+0.10

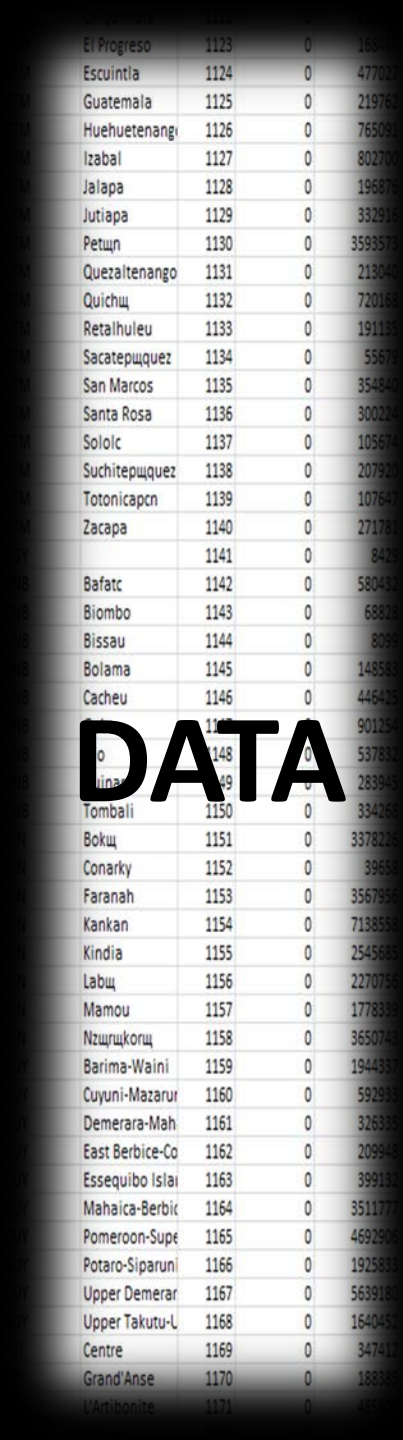

DATA

GLOBAL FOREST WATCH

USERS

Gather

Analyze

Share

The GFW Partnership

Baker & McKinsey
Blue Raster
Bobolink Foundation
BP-REDD, Indonesia Govt
CartoDB
Center for Global Development
CIAT
Climate and Land Use Alliance
Conservation International
Danish Ministry of Foreign Affairs
Digital Globe
UK DFID
Esri
UN FAO
Global Environment Facility
Global Forest Watch Canada
Global WItness
Greenpeace
Google
Imazon
IUCN
The Jane Goodall Institute
Ministry of Foreign Affairs of the Netherlands
Mongabay
NASA Ames Research Center
Norwegian Ministry of the Environment
OSFAC
Planet Labs
Rainforest Foundation UK
Resolve
RSPO
ScanEx
Tierra Minada
The Tilia Fund
Transparent World
UNEP / WCMC
University of Maryland
Unilever
USAID
Vizzuality
Winrock
World Resources Institute

A partnership convened by the World Resources Institute

GLOBAL FOREST WATCH

BETA VERSION

HOME MAP COUNTRIES STORIES BLOG DATA HOW TO ABOUT Select Language

Find out what is happening in forests right now

CHECK OUT GFW FOR BUSINESSES

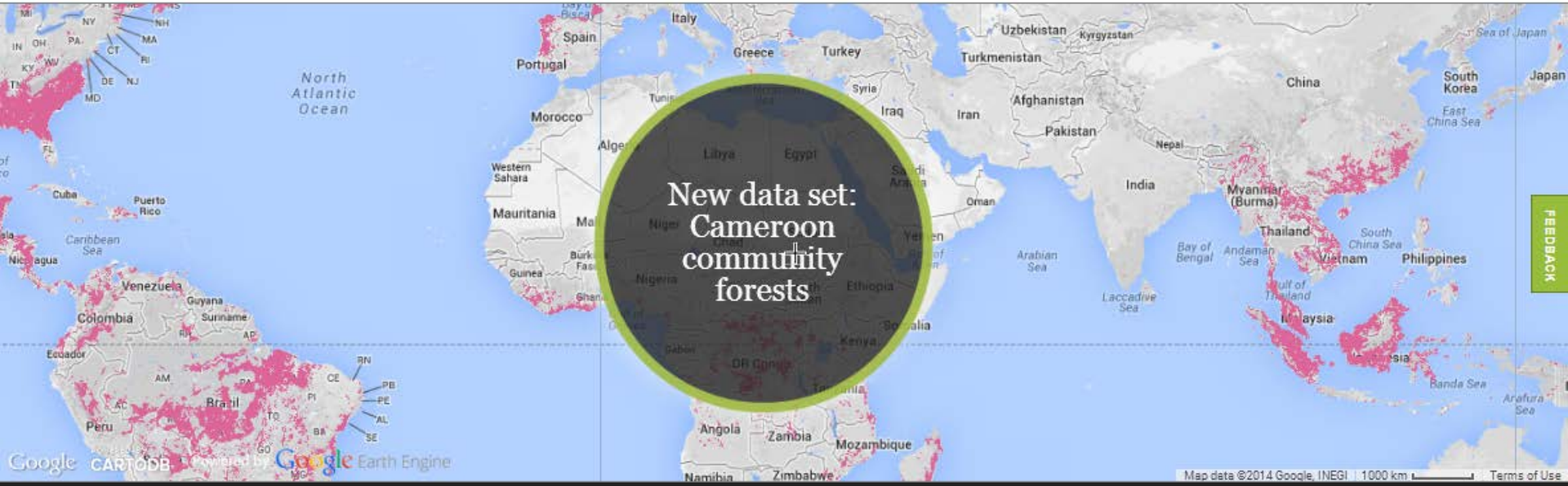

FEEDBACK

Join the community

Subscribe to the Global Forest Watch discussion forum to learn more about data and interact with fellow users and researchers.

Analysis & alerts

Perform forest cover change analyses on the fly and get answers in real time. Subscribe to receive automated alerts to forest cover change in your area of interest.

Submit your story

Have a story to share about forest change? Help improve our forest monitoring by submitting your stories and photos for display on the GFW map.

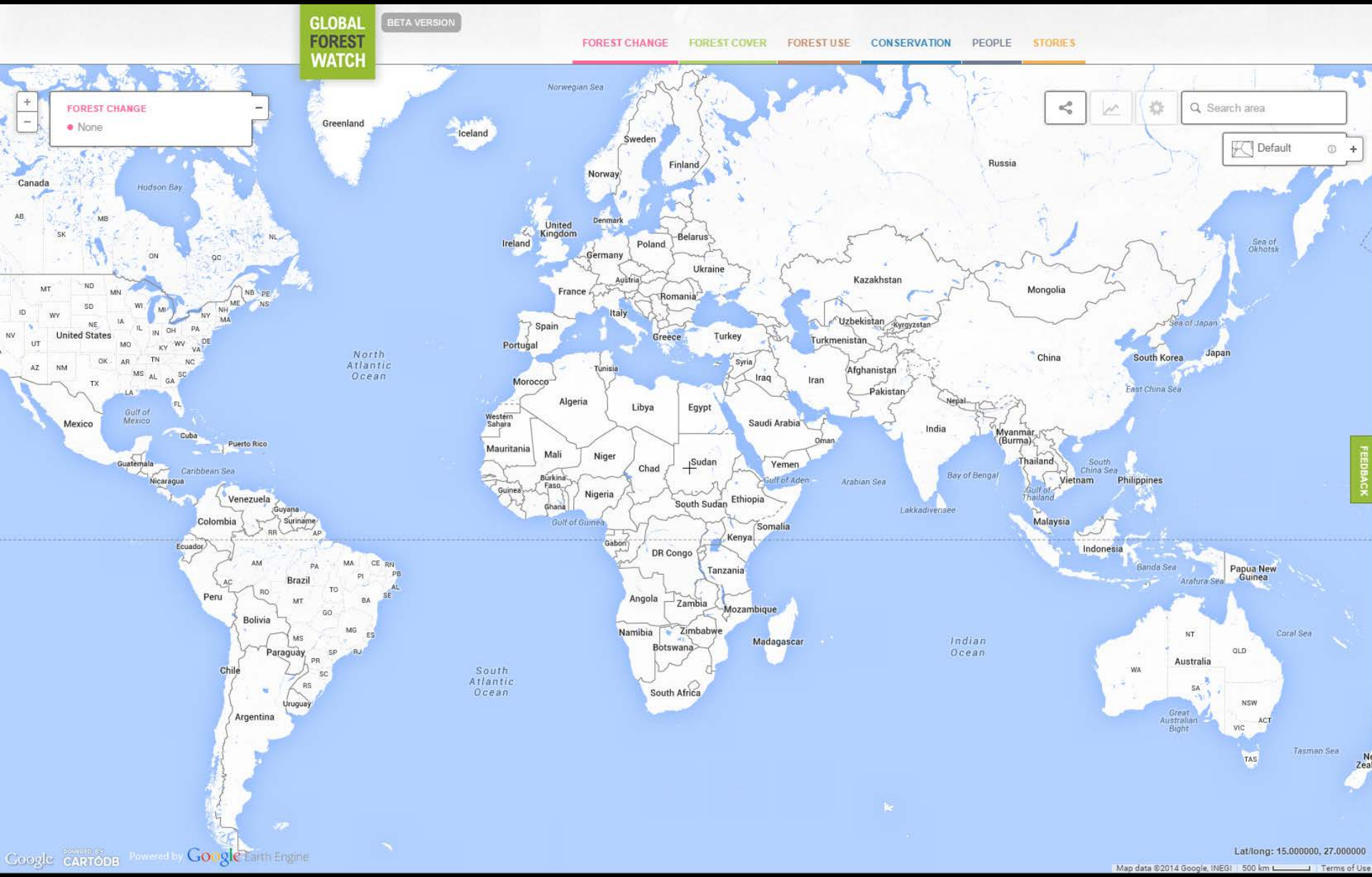
GLOBAL FOREST WATCH
BETA VERSION
FOREST CHANGE
FOREST COVER
FOREST USE
CONSERVATION
PEOPLE
STORIES
FOREST CHANGE
None
Search area
Default
FEEDBACK
Canada
Hudson Bay
Greenland
Iceland
Norwegian Sea
Sweden
Finland
Norway
Russia
United Kingdom
Ireland
Denmark
Poland
Belarus
Germany
Ukraine
France
Austria
Romania
Italy
Spain
Portugal
Greece
Turkey
Kazakhstan
Mongolia
Uzbekistan
Kyrgyzstan
Turkmenistan
Sea of Okhotsk
Sea of Japan
China
South Korea
Japan
East China Sea
Afghanistan
Iran
Iraq
Syria
Pakistan
Nepal
India
Myanmar (Burma)
Thailand
Vietnam
Philippines
South China Sea
Bay of Bengal
Gulf of Thailand
Malaysia
Indonesia
Banda Sea
Arafura Sea
Papua New Guinea
Coral Sea
Australia
Great Australian Bight
Tasman Sea
Saudi Arabia
Oman
Yemen
Gulf of Aden
Arabian Sea
Lakkadivensee
Ethiopia
Somalia
Kenya
Tanzania
Indian Ocean
Madagascar
Mozambique
Zambia
Zimbabwe
Botswana
Namibia
Angola
South Africa
DR Congo
Gabon
Gulf of Guinea
Ghana
Nigeria
Niger
Chad
Sudan
South Sudan
Mali
Mauritania
Burkina Faso
Guinea
Algeria
Libya
Egypt
Morocco
Tunisia
Western Sahara
North Atlantic Ocean
South Atlantic Ocean
United States
Mexico
Gulf of Mexico
Cuba
Puerto Rico
Guatemala
Nicaragua
Caribbean Sea
Venezuela
Guyana
Suriname
Colombia
Ecuador
Peru
Brazil
Bolivia
Paraguay
Chile
Uruguay
Argentina
Lat/long: 15.000000, 27.000000
Map data ©2014 Google, INEGI
500 km
Terms of Use
Powered by Google Earth Engine
Google
CARTODB

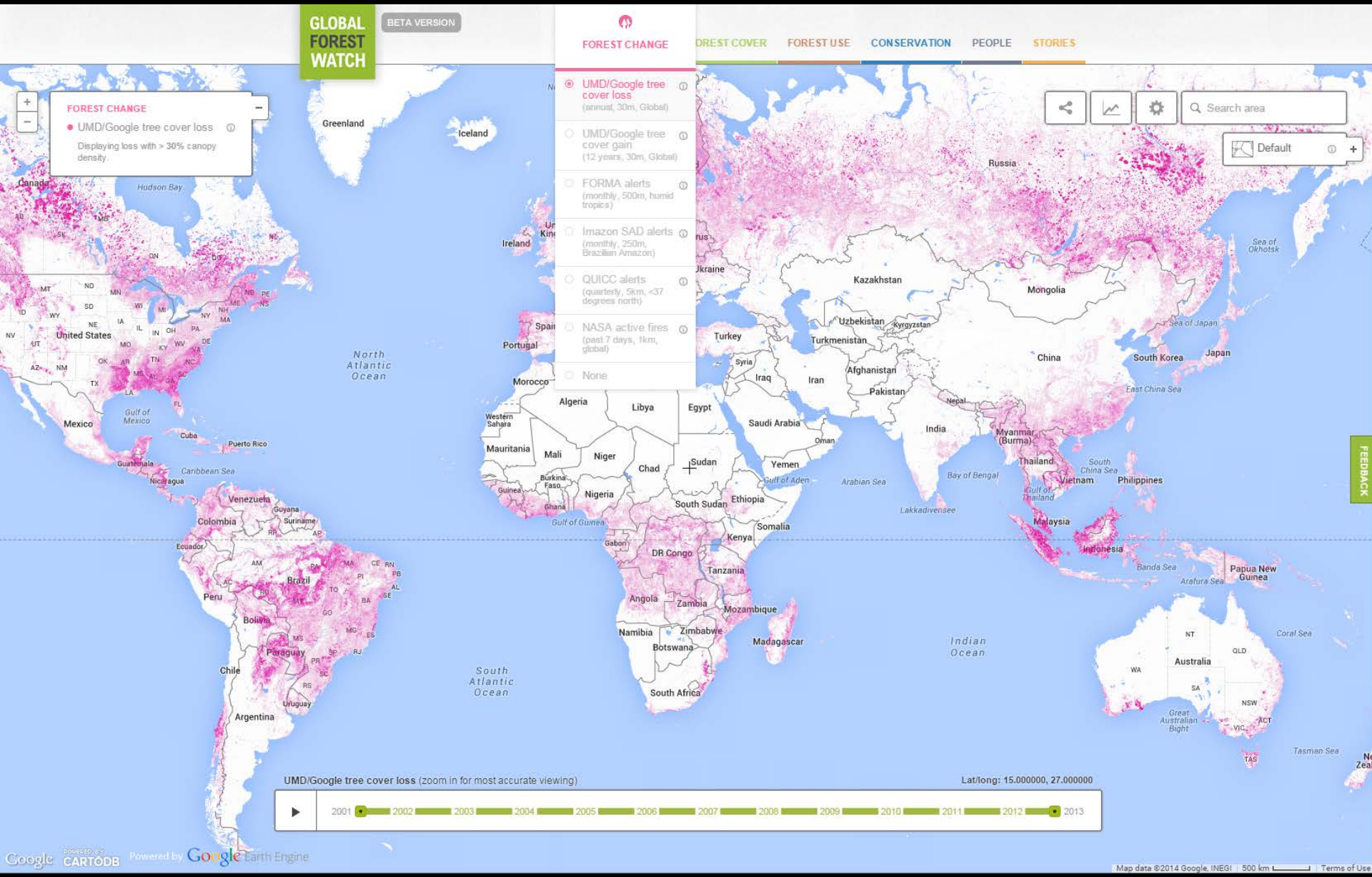
GLOBAL FOREST WATCH
BETA VERSION
FOREST CHANGE
FOREST COVER
FOREST USE
CONSERVATION
PEOPLE
STORIES
UMD/Google tree cover loss (annual, 30m, Global)
UMD/Google tree cover gain (12 years, 30m, Global)
FORMA alerts (monthly, 500m, humid tropics)
Imazon SAD alerts (monthly, 250m, Brazilian Amazon)
QUICC alerts (quarterly, 5km, <37 degrees north)
NASA active fires (past 7 days, 1km, global)
None
FOREST CHANGE
UMD/Google tree cover loss
Displaying loss with > 30% canopy density
Search area
Default
FEEDBACK
UMD/Google tree cover loss (zoom in for most accurate viewing)
Lat/long: 15.000000, 27.000000
2001 2002 2003 2004 2005 2006 2007 2008 2009 2010 2011 2012 2013
Google
Powered by CARTODB
Powered by Google Earth Engine
Map data ©2014 Google, INEGI
500 km
Terms of Use

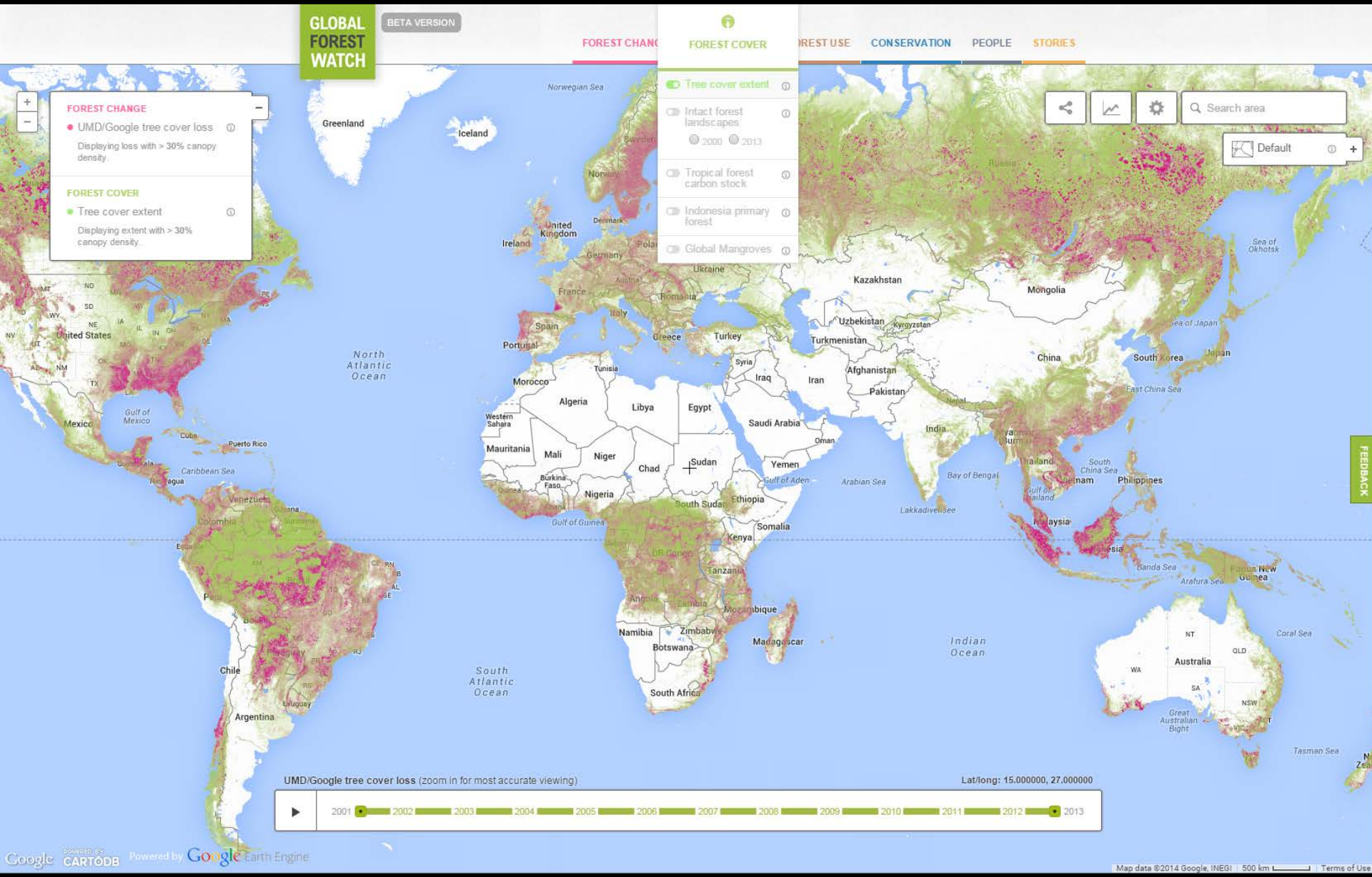
GLOBAL FOREST WATCH
BETA VERSION
FOREST CHANGE
FOREST COVER
FOREST USE
CONSERVATION
PEOPLE
STORIES
FOREST CHANGE
UMD/Google tree cover loss
Displaying loss with > 30% canopy density
FOREST COVER
Tree cover extent
Displaying extent with > 30% canopy density
Tree cover extent
Intact forest landscapes
2000 2013
Tropical forest carbon stock
Indonesia primary forest
Global Mangroves
Search area
Default
FEEDBACK
UMD/Google tree cover loss (zoom in for most accurate viewing)
Lat/long: 15.000000, 27.000000
2001 2002 2003 2004 2005 2006 2007 2008 2009 2010 2011 2012 2013
Google
CARTODB
Powered by Google Earth Engine
Map data ©2014 Google, INEGI
500 km
Terms of Use
Greenland
Iceland
Norwegian Sea
United States
Mexico
Gulf of Mexico
Cuba
Puerto Rico
Caribbean Sea
Venezuela
Colombia
Peru
Chile
Argentina
Uruguay
North Atlantic Ocean
South Atlantic Ocean
Ireland
United Kingdom
Denmark
Germany
France
Spain
Portugal
Italy
Greece
Turkey
Ukraine
Romania
Morocco
Algeria
Tunisia
Libya
Egypt
Western Sahara
Mauritania
Mali
Niger
Chad
Sudan
Nigeria
Burkina Faso
Gulf of Guinea
South Sudan
Ethiopia
Somalia
Kenya
Tanzania
Angola
Zambia
Mozambique
Namibia
Botswana
Zimbabwe
Madagascar
South Africa
Saudi Arabia
Yemen
Oman
Gulf of Aden
Iraq
Syria
Iran
Afghanistan
Pakistan
Kazakhstan
Uzbekistan
Turkmenistan
Kyrgyzstan
Mongolia
China
India
Nepal
Thailand
Vietnam
Philippines
Malaysia
Indonesia
Papua New Guinea
Australia
Arabian Sea
Bay of Bengal
Lakkadiven See
Indian Ocean
Banda Sea
Arafura Sea
Coral Sea
Tasman Sea
Great Australian Bight
Russia
Sea of Okhotsk
Sea of Japan
East China Sea
South China Sea
Japan
South Korea

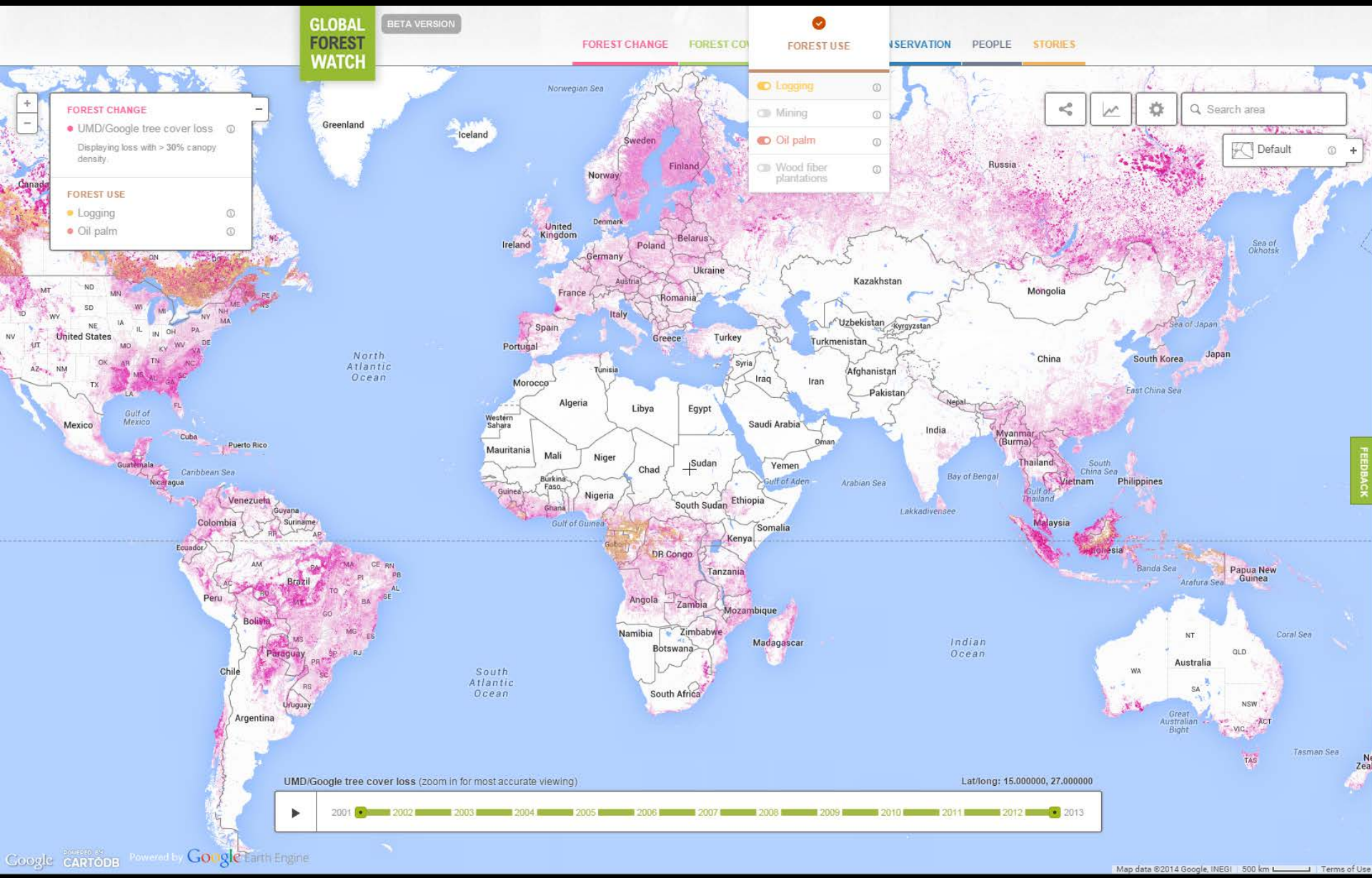
GLOBAL FOREST WATCH
BETA VERSION
FOREST CHANGE
FOREST CO
FOREST USE
NSERVATION
PEOPLE
STORIES
Logging
Mining
Oil palm
Wood fiber plantations
FOREST CHANGE
UMD/Google tree cover loss
Displaying loss with > 30% canopy density
FOREST USE
Logging
Oil palm
Search area
Default
FEEDBACK
Greenland
Iceland
Norwegian Sea
Sweden
Finland
Norway
Russia
Canada
United States
Mexico
Gulf of Mexico
Cuba
Puerto Rico
Caribbean Sea
Guatemala
Nicaragua
Venezuela
Guyana
Suriname
Colombia
Ecuador
Peru
Brazil
Bolivia
Paraguay
Chile
Uruguay
Argentina
North Atlantic Ocean
South Atlantic Ocean
Ireland
United Kingdom
Denmark
Germany
Poland
Belarus
Ukraine
France
Austria
Romania
Italy
Spain
Portugal
Greece
Turkey
Morocco
Tunisia
Algeria
Libya
Egypt
Western Sahara
Mauritania
Mali
Niger
Chad
Sudan
Nigeria
Burkina Faso
Guinea
Ghana
Gulf of Guinea
South Sudan
Ethiopia
Somalia
Kenya
Gabon
DR Congo
Tanzania
Angola
Zambia
Mozambique
Namibia
Zimbabwe
Botswana
South Africa
Madagascar
Syria
Iraq
Iran
Saudi Arabia
Oman
Yemen
Gulf of Aden
Kazakhstan
Uzbekistan
Kyrgyzstan
Turkmenistan
Afghanistan
Pakistan
Mongolia
China
India
Nepal
Myanmar (Burma)
Thailand
Vietnam
Philippines
Malaysia
Indonesia
Papua New Guinea
Australia
Arabian Sea
Bay of Bengal
Lakkadivensee
Indian Ocean
Sea of Okhotsk
Sea of Japan
South Korea
Japan
East China Sea
South China Sea
Gulf of Thailand
Banda Sea
Arafura Sea
Coral Sea
Great Australian Bight
Tasman Sea
UMD/Google tree cover loss (zoom in for most accurate viewing)
Lat/long: 15.000000, 27.000000
2001
2002
2003
2004
2005
2006
2007
2008
2009
2010
2011
2012
2013
Google
CARTODB
Powered by Google Earth Engine
Map data ©2014 Google, INEGI
500 km
Terms of Use

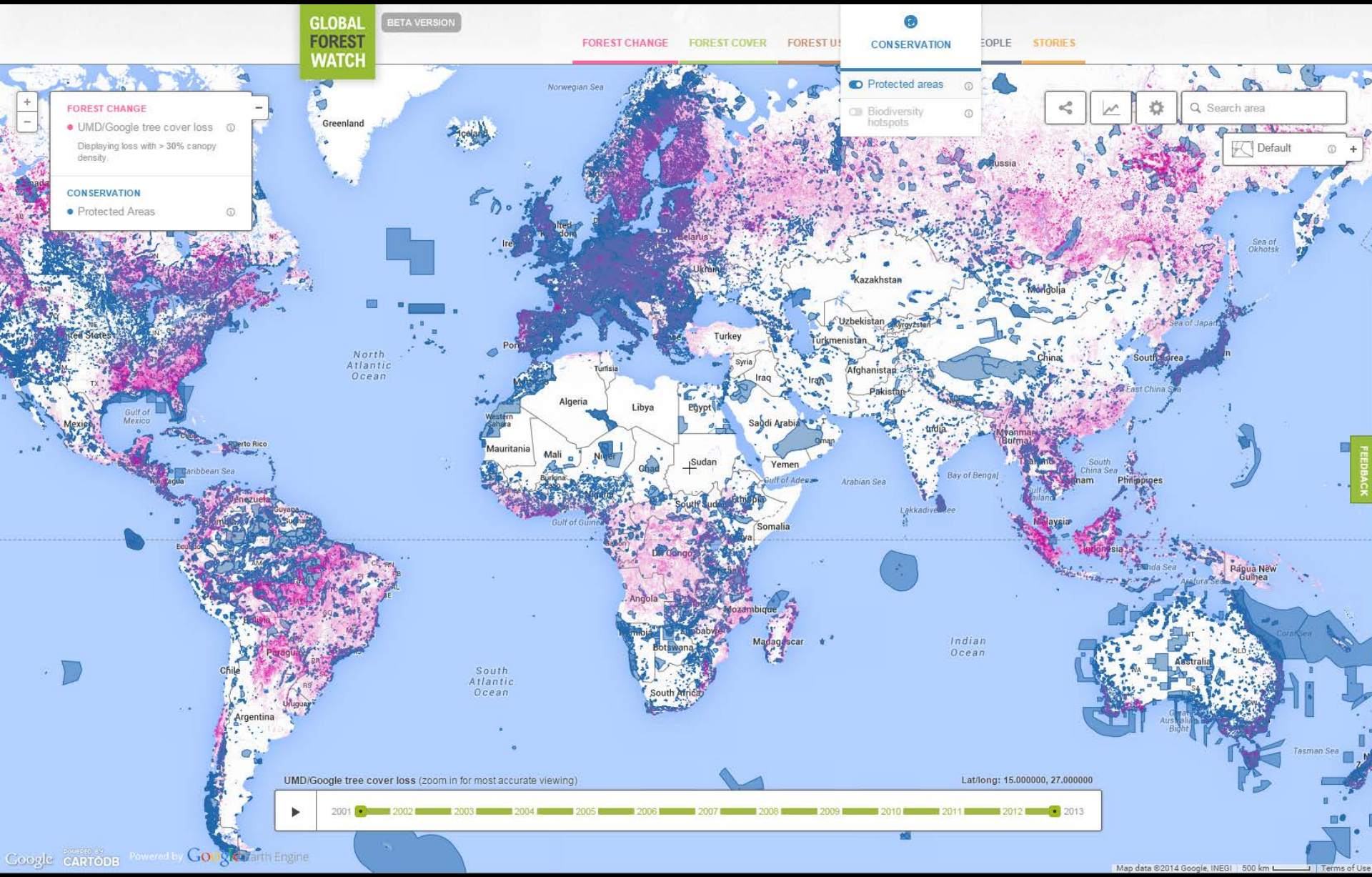
GLOBAL FOREST WATCH
BETA VERSION
FOREST CHANGE
FOREST COVER
CONSERVATION
STORIES
Protected areas
Biodiversity hotspots
Search area
Default
FOREST CHANGE
UMD/Google tree cover loss
Displaying loss with > 30% canopy density
CONSERVATION
Protected Areas
Greenland
Iceland
Norwegian Sea
North Atlantic Ocean
South Atlantic Ocean
Indian Ocean
Gulf of Mexico
Caribbean Sea
Mexico
Kazakhstan
Mongolia
Russia
China
Turkey
Algeria
Libya
Egypt
Sudan
Mauritania
Mali
Niger
Chad
Saudi Arabia
Yemen
Somalia
Angola
Mozambique
Madagascar
South Africa
Botswana
Chile
Argentina
Bolivia
Paraguay
Uruguay
Venezuela
Guyana
Suriname
Ecuador
Peru
Brazil
Indonesia
Malaysia
Philippines
Papua New Guinea
Australia
Arabian Sea
Bay of Bengal
Sea of Okhotsk
Sea of Japan
East China Sea
South China Sea
Tasman Sea
UMD/Google tree cover loss (zoom in for most accurate viewing)
Lat/long: 15.000000, 27.000000
2001
2002
2003
2004
2005
2006
2007
2008
2009
2010
2011
2012
2013
FEEDBACK
Google
CARTODB
Powered by Google Earth Engine
Map data ©2014 Google, INEGI
500 km
Terms of Use

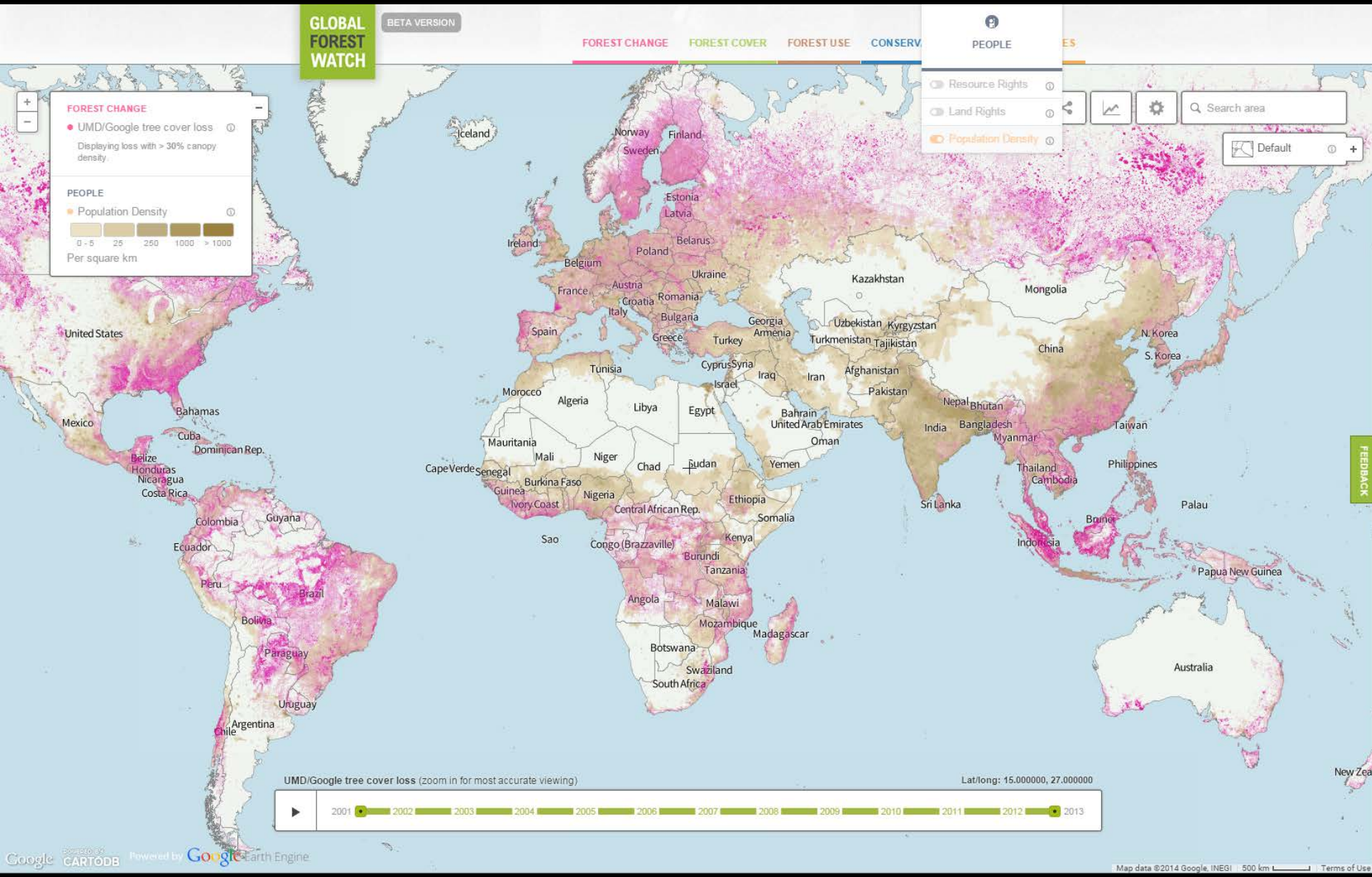
GLOBAL FOREST WATCH
BETA VERSION
FOREST CHANGE
FOREST COVER
FOREST USE
CONSERV
PEOPLE
Resource Rights
Land Rights
Population Density
Search area
Default
FOREST CHANGE
UMD/Google tree cover loss
Displaying loss with > 30% canopy density
PEOPLE
Population Density
0 - 5
25
250
1000
> 1000
Per square km
Iceland
Norway
Sweden
Finland
Estonia
Latvia
Ireland
Belarus
Poland
Belgium
Ukraine
France
Austria
Croatia
Romania
Italy
Bulgaria
Spain
Greece
Turkey
Georgia
Armenia
Kazakhstan
Uzbekistan
Kyrgyzstan
Turkmenistan
Tajikistan
Mongolia
China
N. Korea
S. Korea
United States
Tunisia
Cyprus
Syria
Israel
Iraq
Iran
Afghanistan
Pakistan
Morocco
Algeria
Libya
Egypt
Bahrain
United Arab Emirates
Oman
Nepal
Bhutan
India
Bangladesh
Myanmar
Taiwan
Bahamas
Mexico
Cuba
Dominican Rep.
Belize
Honduras
Nicaragua
Costa Rica
Mauritania
Mali
Niger
Chad
Sudan
Yemen
Cape Verde
Senegal
Burkina Faso
Guinea
Ivory Coast
Nigeria
Central African Rep.
Ethiopia
Somalia
Thailand
Cambodia
Philippines
Sri Lanka
Palau
Brunei
Indonesia
Colombia
Guyana
Ecuador
Sao
Congo (Brazzaville)
Kenya
Burundi
Tanzania
Papua New Guinea
Peru
Brazil
Bolivia
Angola
Malawi
Mozambique
Madagascar
Paraguay
Botswana
Swaziland
South Africa
Australia
Uruguay
Argentina
Chile
New Zea
UMD/Google tree cover loss (zoom in for most accurate viewing)
Lat/long: 15.000000, 27.000000
2001
2002
2003
2004
2005
2006
2007
2008
2009
2010
2011
2012
2013
FEEDBACK
Google
CARTODB
Powered by Google Earth Engine
Map data ©2014 Google, INEGI
500 km
Terms of Use

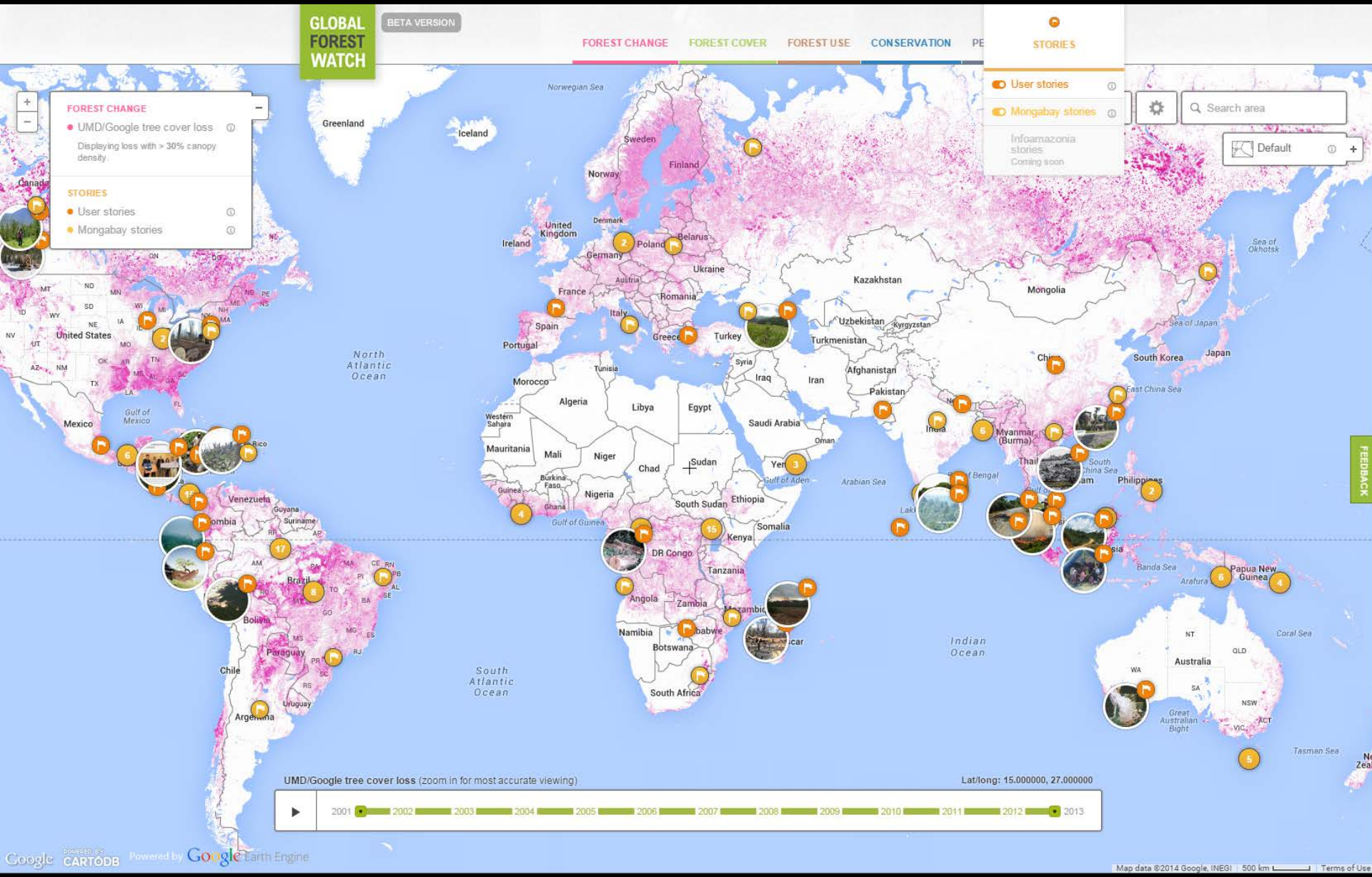
GLOBAL FOREST WATCH
BETA VERSION
FOREST CHANGE
FOREST COVER
FOREST USE
CONSERVATION
STORIES
User stories
Mongabay stories
Infoamazonia stories
Coming soon
Search area
Default
FOREST CHANGE
UMD/Google tree cover loss
Displaying loss with > 30% canopy density
STORIES
User stories
Mongabay stories
Greenland
Iceland
Norway
Sweden
Finland
United Kingdom
Ireland
Denmark
Germany
Poland
Belarus
Ukraine
France
Spain
Portugal
Italy
Romania
Greece
Turkey
Kazakhstan
Mongolia
Uzbekistan
Turkmenistan
Kyrgyzstan
Afghanistan
Pakistan
Iran
Iraq
Syria
Saudi Arabia
Yemen
Oman
Morocco
Algeria
Tunisia
Libya
Egypt
Western Sahara
Mauritania
Mali
Niger
Chad
Sudan
Nigeria
Burkina Faso
Guinea
Ghana
South Sudan
Ethiopia
Somalia
Kenya
DR Congo
Tanzania
Angola
Zambia
Namibia
Botswana
South Africa
Madagascar
Canada
United States
Mexico
Cuba
Venezuela
Guyana
Suriname
Colombia
Brazil
Bolivia
Paraguay
Chile
Uruguay
Argentina
China
South Korea
Japan
Mongolia
India
Myanmar (Burma)
Thailand
Philippines
Papua New Guinea
Australia
NT
QLD
WA
SA
NSW
VIC
ACT
Norwegian Sea
Sea of Okhotsk
Sea of Japan
East China Sea
South China Sea
Bay of Bengal
Arabian Sea
Gulf of Aden
Gulf of Guinea
Gulf of Mexico
Banda Sea
Arafura
Coral Sea
Tasman Sea
Great Australian Bight
North Atlantic Ocean
South Atlantic Ocean
Indian Ocean
UMD/Google tree cover loss (zoom in for most accurate viewing)
Lat/long: 15.000000, 27.000000
2001
2002
2003
2004
2005
2006
2007
2008
2009
2010
2011
2012
2013
Google
CARTODB
Powered by Google Earth Engine
Map data ©2014 Google, INEGI
500 km
Terms of Use
FEEDBACK

Submit a story

TITLE Required

Illegal Logging in National Park

AFFECTED AREAS Drop a pin on the map near the affected area

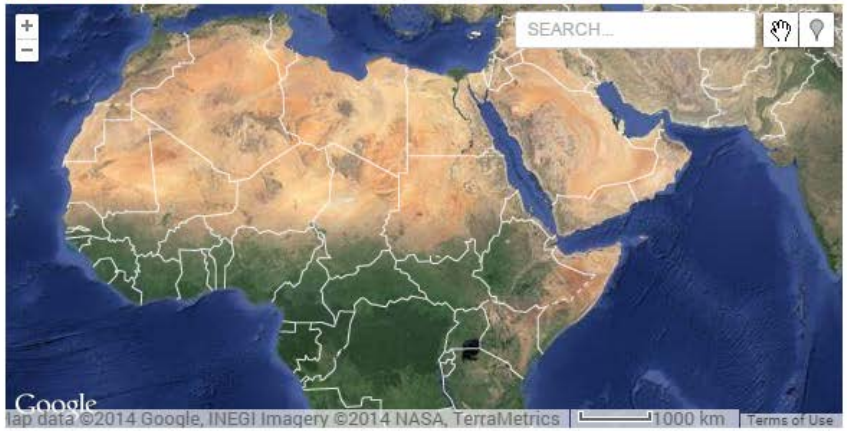

LOCATION

"Katingan Peatland area, Indonesia," "Near Ambanja, Mozambique"

DATE

mm/dd/yyyy

DETAILS

"Selective logging with chainsaws," "Burning peatland," "Forest cleared for agriculture," "Affected species"

WHY SUBMIT STORIES?

Your participation can greatly improve understanding of what is happening to forests around the world.

HOW YOUR STORIES WILL BE USED

Your stories will be immediately displayed as a layer on the GFW map and will be visible to all visitors to the site. WRI is not responsible for how this information is used by these visitors, and it reserves the right to remove stories that are inappropriate or not related to forest issues.

You can submit a story by sharing text, image, video, or web links showing how forests are being managed, cleared, or protected in your area. Submit a story to:

- confirm or refute remotely sensed data;
- report illegal activities;
- call attention to a threat or conflict in your area;
- tell a forest conservation sucess story; or
- share your local expertise.

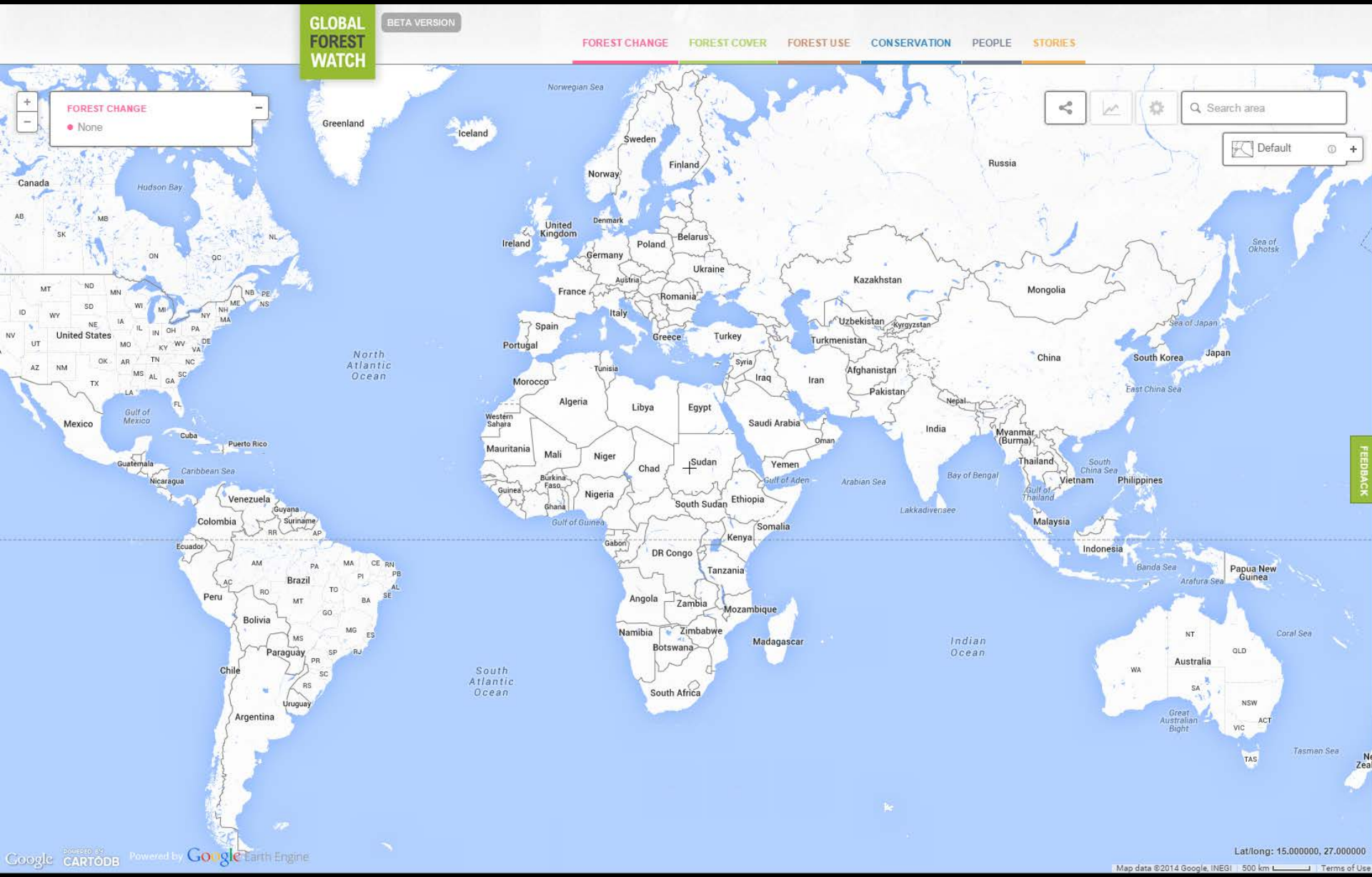
GLOBAL FOREST WATCH
BETA VERSION
FOREST CHANGE
FOREST COVER
FOREST USE
CONSERVATION
PEOPLE
STORIES
FOREST CHANGE
None
Search area
Default
FEEDBACK
Canada
Hudson Bay
Greenland
Iceland
Norwegian Sea
Sweden
Finland
Norway
Russia
United Kingdom
Ireland
Denmark
Poland
Belarus
Germany
Ukraine
France
Austria
Romania
Italy
Spain
Portugal
Greece
Turkey
Kazakhstan
Mongolia
Uzbekistan
Kyrgyzstan
Turkmenistan
Sea of Okhotsk
Sea of Japan
China
South Korea
Japan
East China Sea
Afghanistan
Iran
Iraq
Syria
Pakistan
Nepal
India
Myanmar (Burma)
Thailand
Vietnam
Philippines
South China Sea
Bay of Bengal
Gulf of Thailand
Malaysia
Indonesia
Banda Sea
Arafura Sea
Papua New Guinea
Coral Sea
Australia
Great Australian Bight
Tasman Sea
Saudi Arabia
Oman
Yemen
Gulf of Aden
Arabian Sea
Lakkadivensee
Ethiopia
Somalia
Kenya
Tanzania
Indian Ocean
Madagascar
Mozambique
Zambia
Zimbabwe
Botswana
Namibia
Angola
South Africa
DR Congo
Gabon
Gulf of Guinea
Ghana
Nigeria
Niger
Chad
Sudan
South Sudan
Mali
Mauritania
Burkina Faso
Guinea
Algeria
Libya
Egypt
Morocco
Tunisia
Western Sahara
North Atlantic Ocean
South Atlantic Ocean
United States
Mexico
Gulf of Mexico
Cuba
Puerto Rico
Guatemala
Nicaragua
Caribbean Sea
Venezuela
Guyana
Suriname
Colombia
Ecuador
Peru
Brazil
Bolivia
Paraguay
Chile
Uruguay
Argentina
Lat/long: 15.000000, 27.000000
Map data ©2014 Google, INEGI
500 km
Terms of Use
Powered by Google Earth Engine
Google
CARTODB

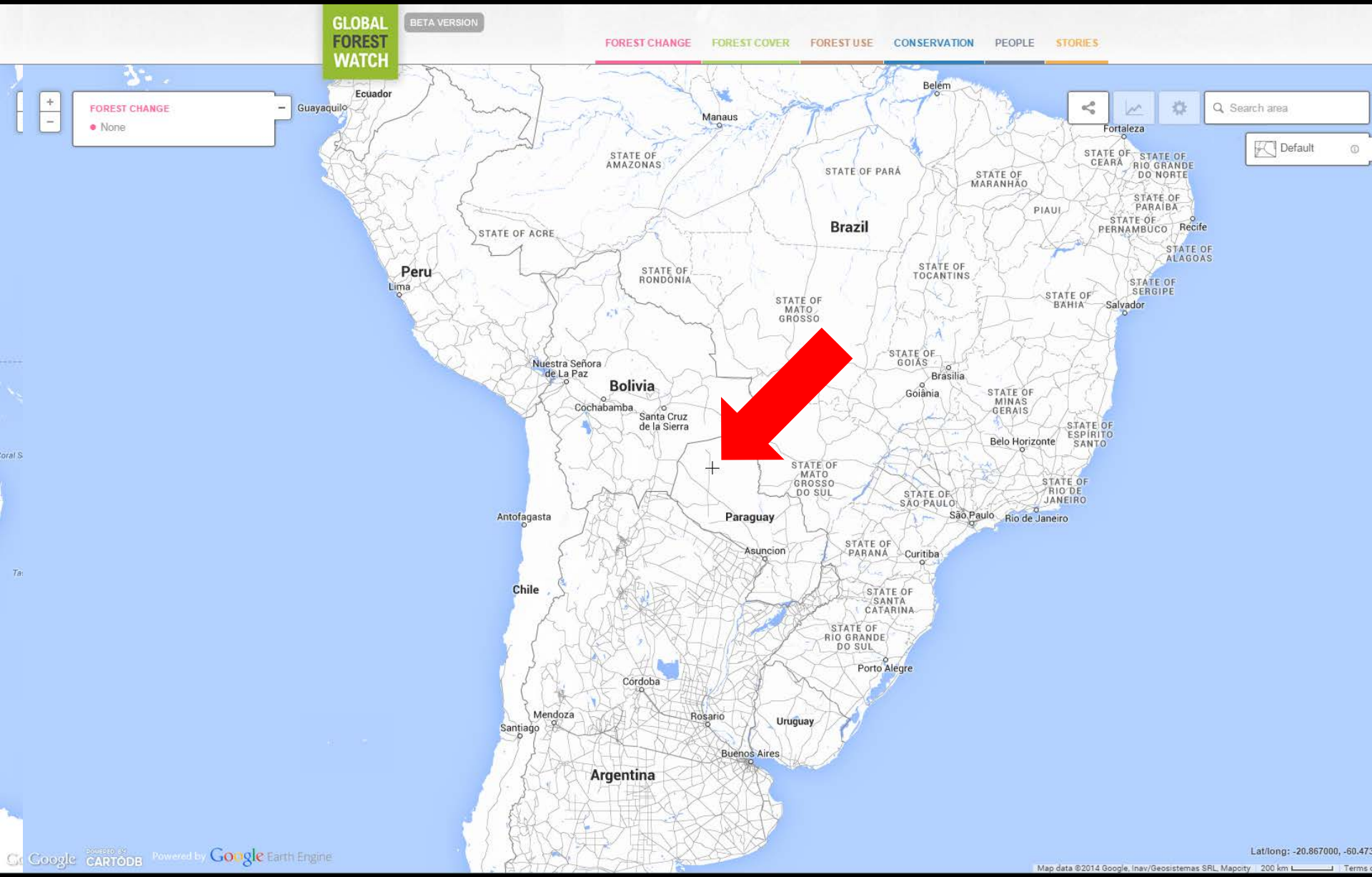
GLOBAL FOREST WATCH
BETA VERSION
FOREST CHANGE
FOREST COVER
FOREST USE
CONSERVATION
PEOPLE
STORIES
FOREST CHANGE
None
Search area
Default
Ecuador
Guayaquil
Manaus
Belem
Fortaleza
STATE OF AMAZONAS
STATE OF PARÁ
STATE OF MARANHÃO
STATE OF CEARÁ
STATE OF RIO GRANDE DO NORTE
PIAUI
STATE OF PARAÍBA
STATE OF PERNAMBUCO
Recife
STATE OF ACRE
Brazil
STATE OF ALAGOAS
Peru
Lima
STATE OF RONDÔNIA
STATE OF TOCANTINS
STATE OF SERGIPE
STATE OF BAHIA
Salvador
STATE OF MATO GROSSO
STATE OF GOIÁS
Brasília
Nuestra Señora de La Paz
Bolivia
Goiânia
Cochabamba
Santa Cruz de la Sierra
STATE OF MINAS GERAIS
STATE OF ESPÍRITO SANTO
Belo Horizonte
STATE OF MATO GROSSO DO SUL
STATE OF RIO DE JANEIRO
STATE OF SÃO PAULO
São Paulo
Rio de Janeiro
Antofagasta
Paraguay
Asuncion
STATE OF PARANÁ
Curitiba
Chile
STATE OF SANTA CATARINA
STATE OF RIO GRANDE DO SUL
Porto Alegre
Córdoba
Mendoza
Santiago
Rosario
Uruguay
Buenos Aires
Argentina
Google
CARTODB
Powered by Google Earth Engine
Lat/long: -20.867000, -60.473
Map data ©2014 Google, Inav/Geosistemas SRL, Mapcity
200 km

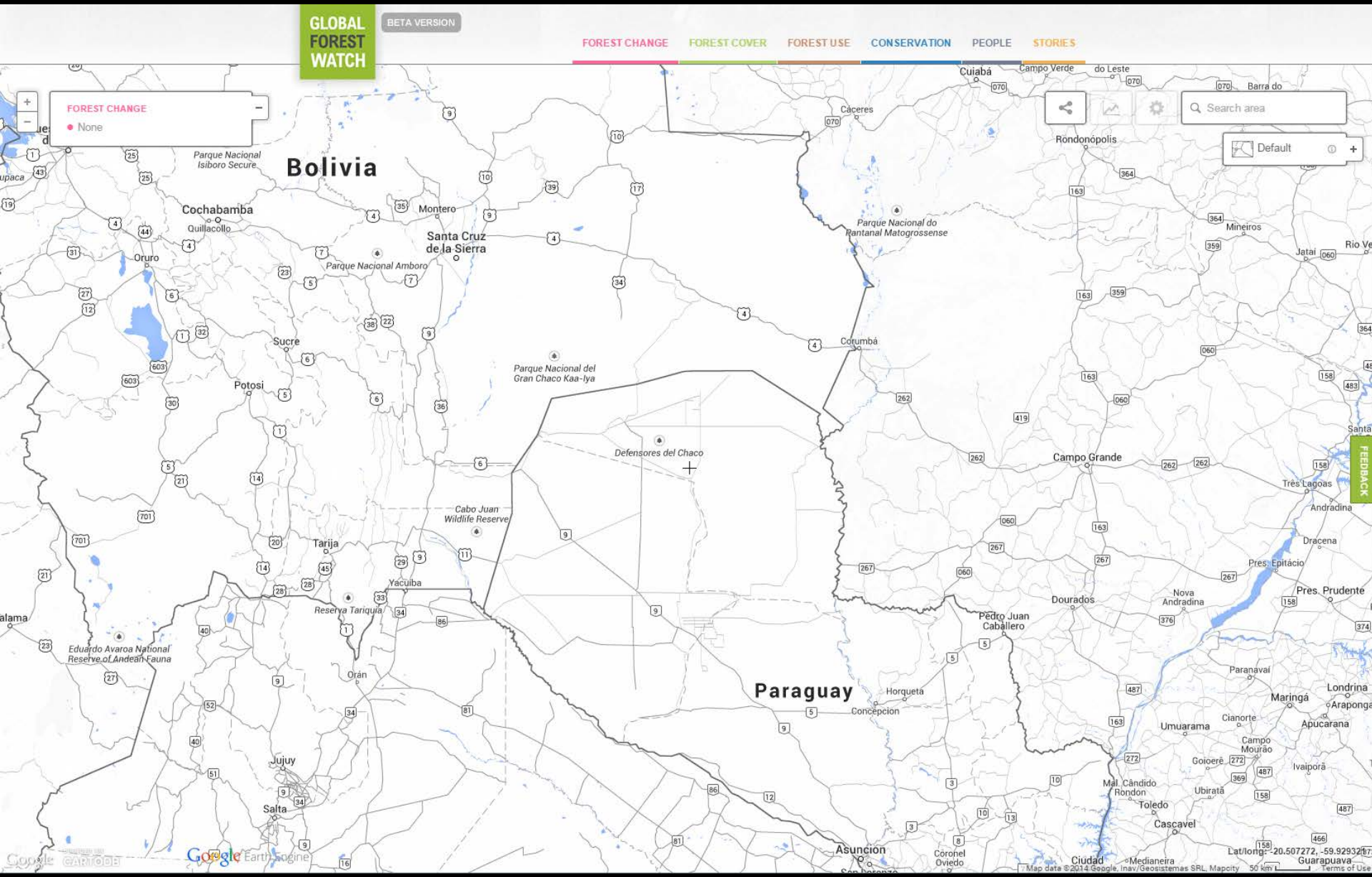
GLOBAL FOREST WATCH
BETA VERSION
FOREST CHANGE
FOREST COVER
FOREST USE
CONSERVATION
PEOPLE
STORIES
FOREST CHANGE
None
Search area
Default
FEEDBACK
Bolivia
Paraguay
Parque Nacional Isiboro Secure
Cochabamba
Quillacollo
Oruro
Montero
Santa Cruz de la Sierra
Parque Nacional Amboro
Sucre
Potosi
Parque Nacional del Gran Chaco Kaa-Iya
Defensores del Chaco
Cabo Juan Wildlife Reserve
Tarija
Yacuiba
Reserva Tariquia
Eduardo Avaroa National Reserve of Andean Fauna
Orán
Jujuy
Salta
Cuiabá
Campo Verde
do Leste
Barra do
Cáceres
Rondonópolis
Parque Nacional do Pantanal Matogrossense
Mineiros
Jataí
Corumbá
Campo Grande
Três Lagoas
Andradina
Dracena
Pres. Epitácio
Pres. Prudente
Nova Andradina
Dourados
Pedro Juan Caballero
Horqueta
Concepcion
Paranavaí
Maringá
Londrina
Arapongá
Apucarana
Umuarama
Cianorte
Campo Mourão
Goioerê
Ivaiporã
Mal. Cândido Rondon
Ubiratã
Toledo
Cascavel
Asuncion
Coronel Oviedo
Ciudad
Medianeira
Guarapuava
Lat/long: -20.507272, -59.929327
Map data ©2014 Google, Inav/Geosistemas SRL, Mapcity
50 km
Terms of Use
Google Earth Engine

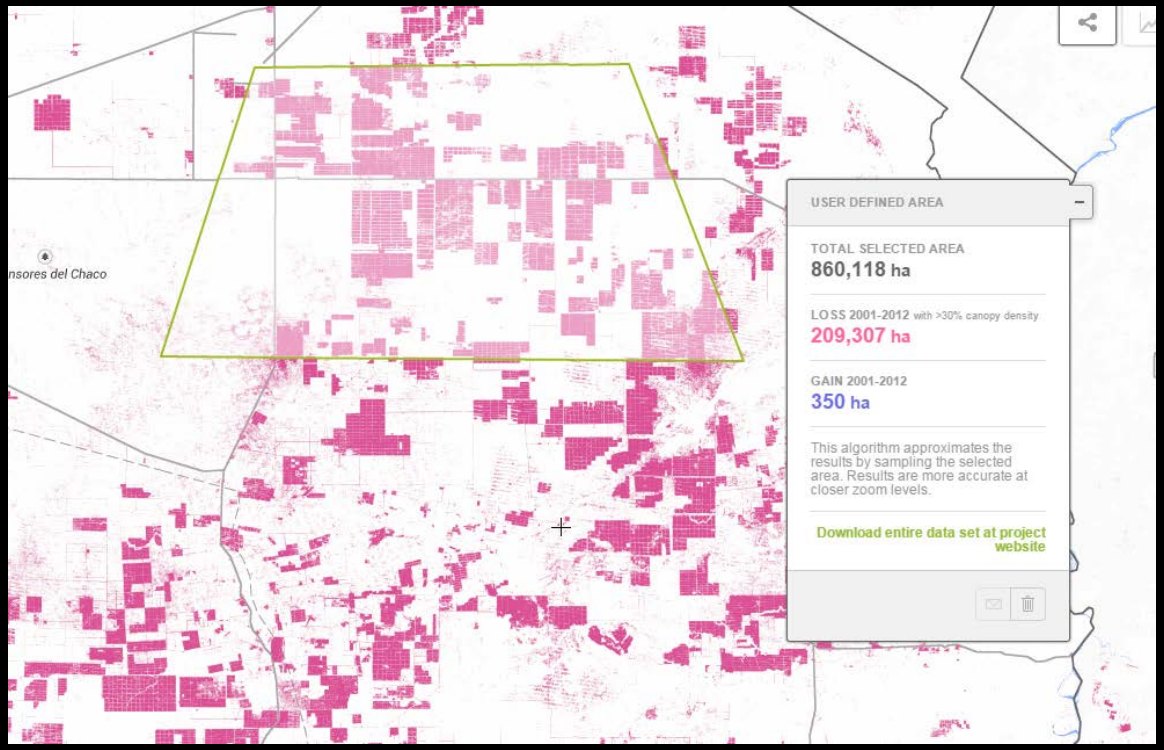
nsores del Chaco
USER DEFINED AREA
TOTAL SELECTED AREA
860,118 ha
LOSS 2001-2012 with >30% canopy density
209,307 ha
GAIN 2001-2012
350 ha
This algorithm approximates the results by sampling the selected area. Results are more accurate at closer zoom levels.
Download entire data set at project website

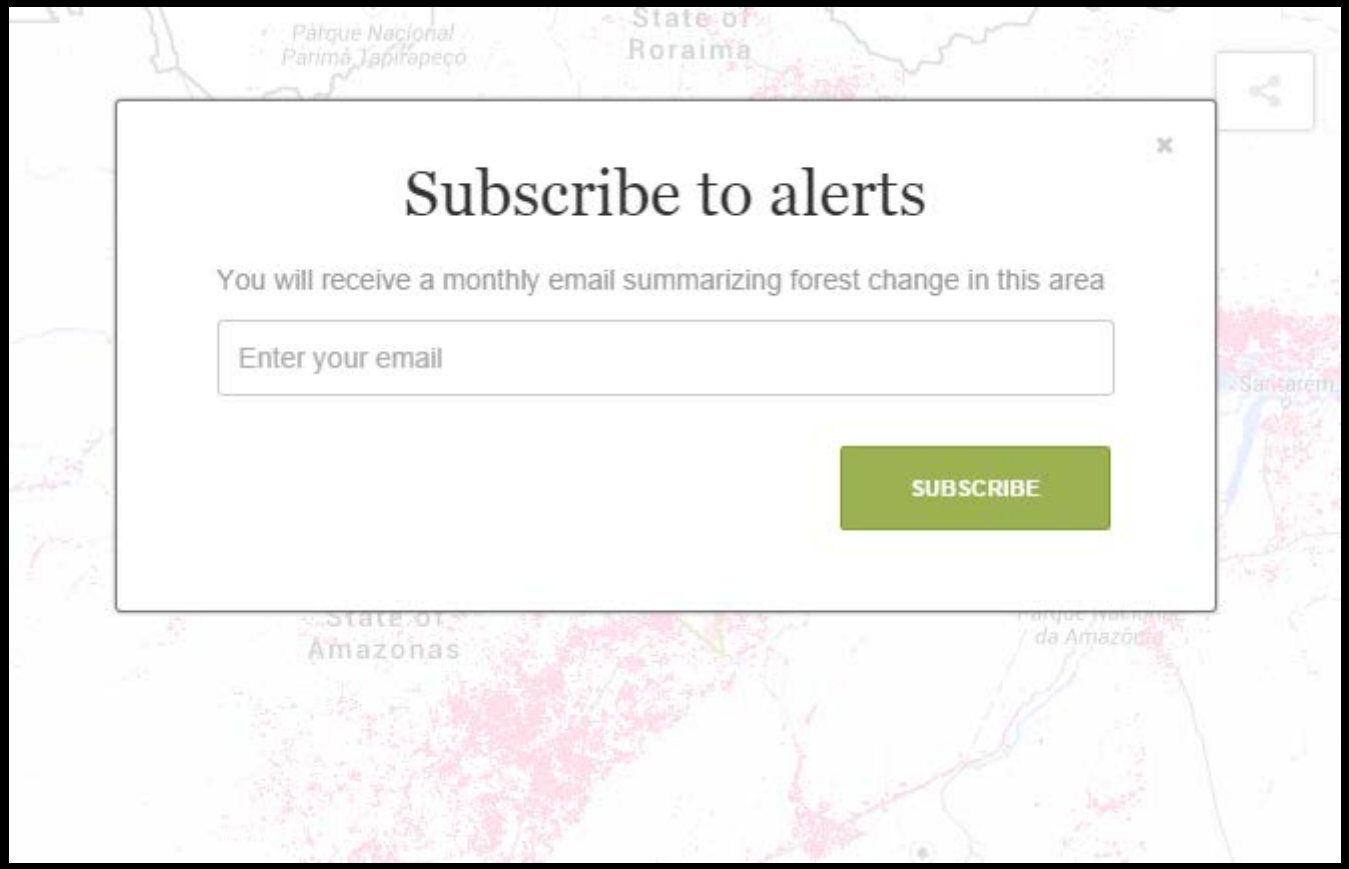
Parque Nacional
Parima Tapirapeco
State of
Roraima
Subscribe to alerts
You will receive a monthly email summarizing forest change in this area
Enter your email
SUBSCRIBE
Santarem
State of
Amazonas
da Amazônia

Share this map view
Click and paste link in email or IM
http://www.globalforestwatch.org/map/6/-4.15/-61.52/
EMBED
LINK

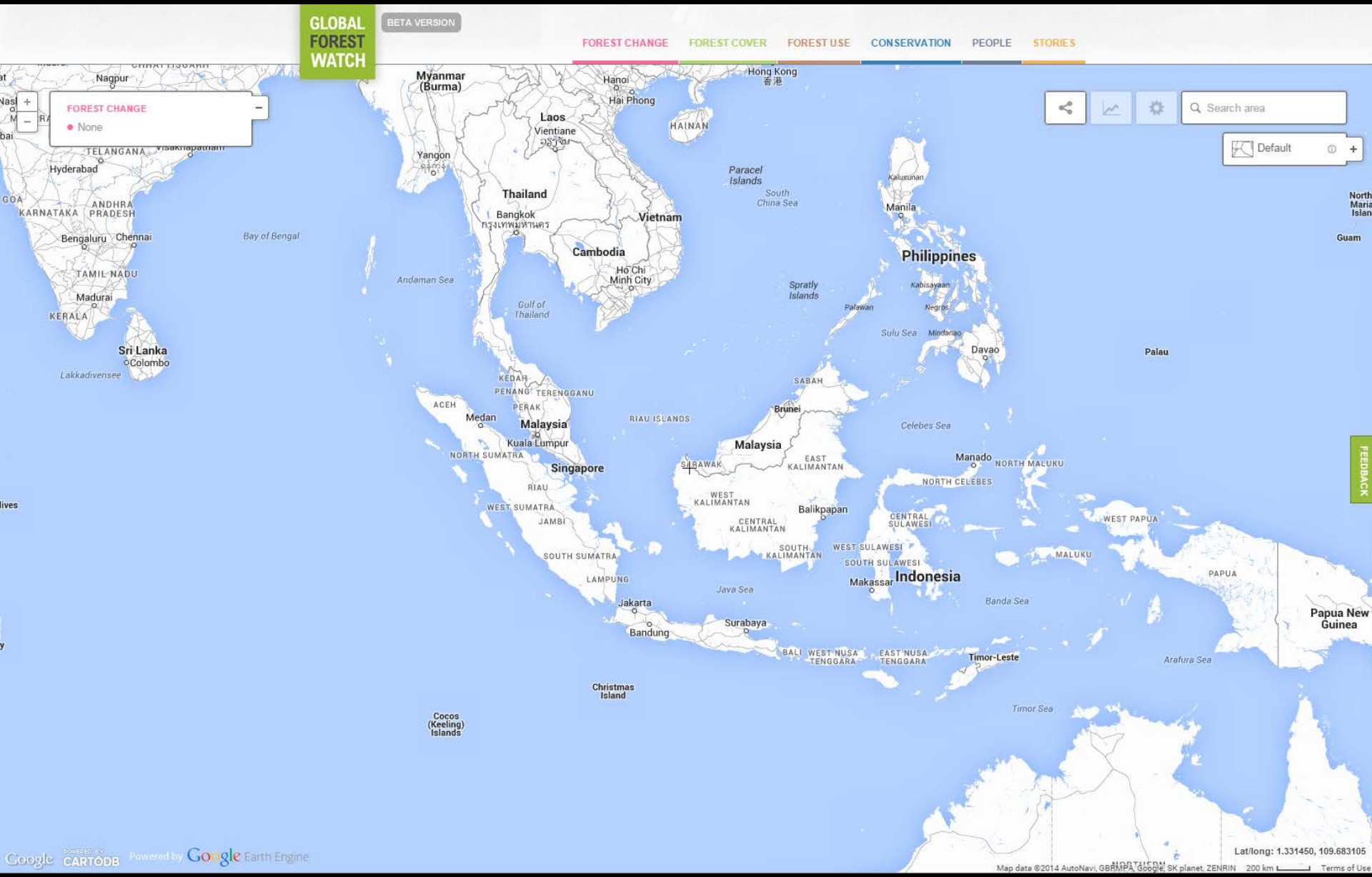
GLOBAL FOREST WATCH
BETA VERSION
FOREST CHANGE
FOREST COVER
FOREST USE
CONSERVATION
PEOPLE
STORIES
FOREST CHANGE
None
Search area
Default
FEEDBACK
Nagpur
Myanmar (Burma)
Hanoi
Hai Phong
Hong Kong
香港
Laos
Vientiane
HAINAN
Yangon
Hyderabad
TELANGANA
GOA
KARNATAKA
ANDHRA PRADESH
Bengaluru
Chennai
TAMIL NADU
Madurai
KERALA
Sri Lanka
Colombo
Lakkadivensee
Bay of Bengal
Thailand
Bangkok
Vietnam
Cambodia
Ho Chi Minh City
Andaman Sea
Gulf of Thailand
Paracel Islands
South China Sea
Spratly Islands
Kalusunan
Manila
Philippines
Kabisayaan
Palawan
Negros
Sulu Sea
Mindanao
Davao
Palau
North Maria Islan
Guam
KEDAH
PENANG
TERENGGANU
PERAK
ACEH
Medan
Malaysia
Kuala Lumpur
NORTH SUMATRA
Singapore
RIAU
WEST SUMATRA
JAMBI
SOUTH SUMATRA
LAMPUNG
RIAU ISLANDS
SABAH
Brunei
Celebes Sea
Malaysia
SARAWAK
EAST KALIMANTAN
WEST KALIMANTAN
CENTRAL KALIMANTAN
SOUTH KALIMANTAN
Balikpapan
Manado
NORTH MALUKU
NORTH CELEBES
CENTRAL SULAWESI
WEST SULAWESI
SOUTH SULAWESI
Makassar
Indonesia
WEST PAPUA
MALUKU
PAPUA
Java Sea
Banda Sea
Jakarta
Bandung
Surabaya
BALI
WEST NUSA TENGGARA
EAST NUSA TENGGARA
Timor-Leste
Arafura Sea
Papua New Guinea
Christmas Island
Cocos (Keeling) Islands
Timor Sea
Google
CARTODB
Powered by Google Earth Engine
Lat/long: 1.331450, 109.683105
Map data ©2014 AutoNavi, GBRMPA, Google, SK planet, ZENRIN
200 km
Terms of Use

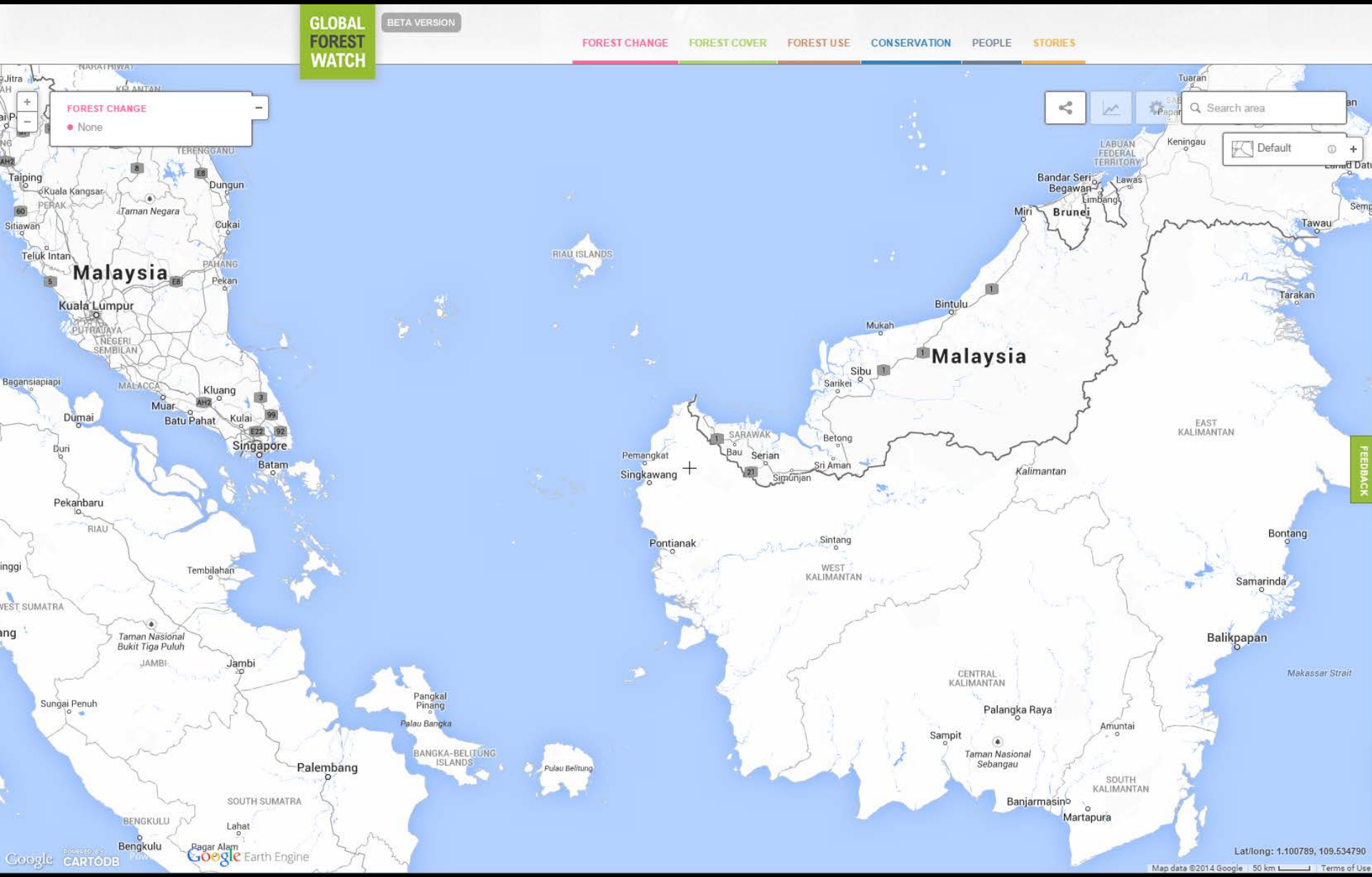
GLOBAL FOREST WATCH
BETA VERSION
FOREST CHANGE
FOREST COVER
FOREST USE
CONSERVATION
PEOPLE
STORIES
FOREST CHANGE
None
Search area
Default
Malaysia
Kuala Lumpur
Singapore
Batam
Pekanbaru
Jambi
Palembang
Pontianak
Singkawang
Kuching
Sibu
Bintulu
Miri
Brunei
Bandar Seri Begawan
Kota Kinabalu
Tawau
Tarakan
Samarinda
Balikpapan
Bontang
Palangka Raya
Banjarmasin
Martapura
Kalimantan
Makassar Strait
Lat/long: 1.100789, 109.534790
Map data ©2014 Google
50 km
Terms of Use
Google Earth Engine
CARTODB
FEEDBACK

GLOBAL FOREST WATCH

BETA VERSION

FOREST CHANGE | FOREST COVER | FOREST USE | CONSERVATION | PEOPLE | STORIES

FOREST CHANGE

None

Search area

Default

Pulau Serasan

Daro

Belawai

Sarikei

Saratok

Pusa

Debak

Spaoh

Betong

Taman Negara Maludam

Sebuyau

Sri Aman

Engkilili

Lundu

SARAWAK

Kota Samarahan

Bau

Siburan

Serian

Simunjan

Sambas

Pemangkat

Singkawang

Pontianak

Sintang

FEEDBACK

Lat/long: 1.232598, 109.555389

Map data ©2014 Google 20 km Terms of Use

Powered by Google Earth Engine

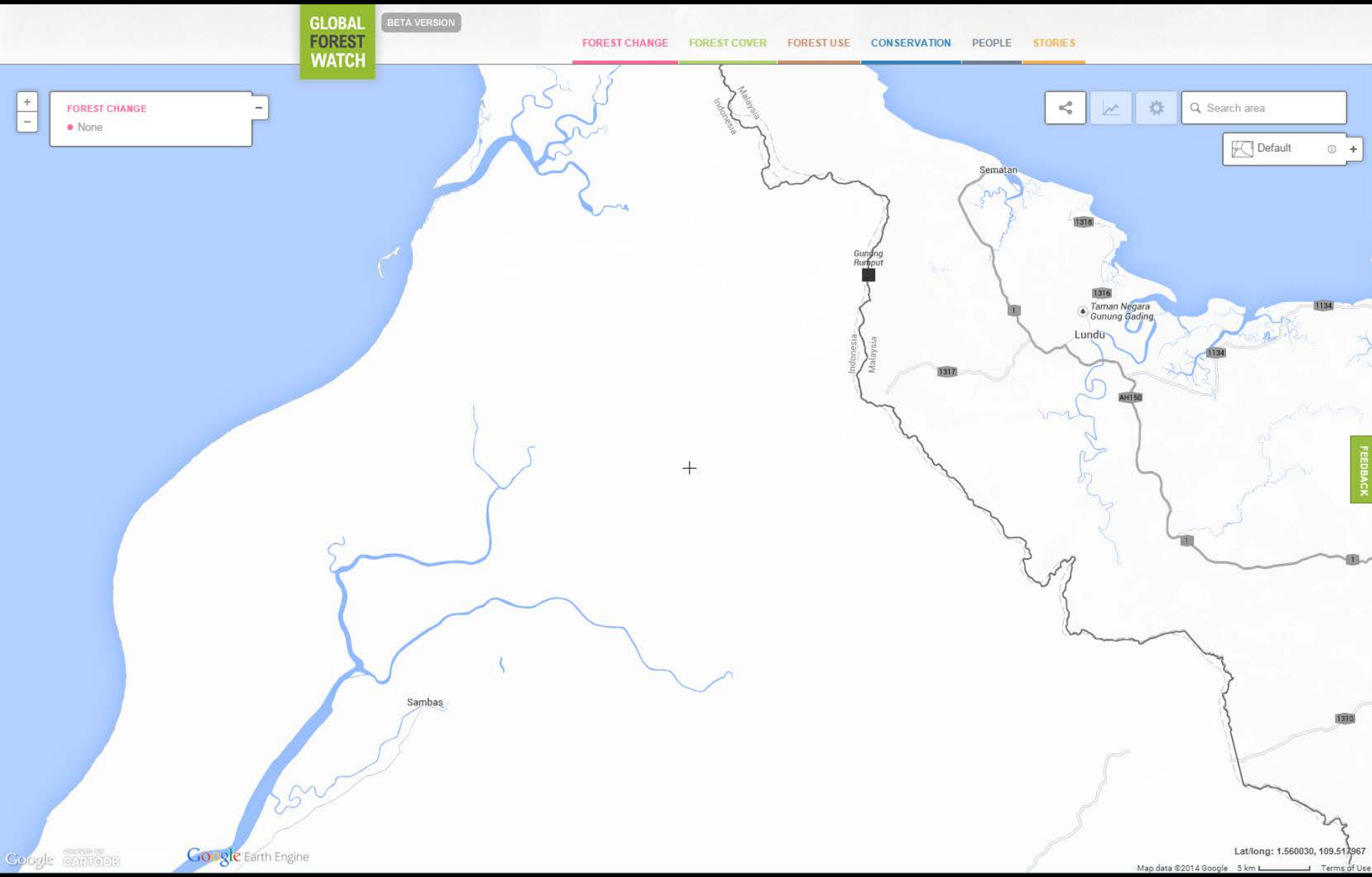
GLOBAL FOREST WATCH
BETA VERSION
FOREST CHANGE
FOREST COVER
FOREST USE
CONSERVATION
PEOPLE
STORIES
FOREST CHANGE
None
Search area
Default
Malaysia
Indonesia
Sematan
Gunung Rumput
Taman Negara Gunung Gading
Lundu
Sambas
FEEDBACK
Lat/long: 1.560030, 109.517967
Map data ©2014 Google
5 km
Terms of Use
Google Earth Engine

GLOBAL FOREST WATCH
BETA VERSION
FOREST CHANGE
FOREST COVER
FOREST USE
CONSERVATION
PEOPLE
STORIES
FOREST CHANGE
None
FOREST COVER
Indonesia Primary Forests
Intact
Degraded
Search area
Default
Sematan
Taman Negara Gunung Gading
Lundu
Sambas
Malaysia
Malaysia
FEEDBACK
Google Earth Engine
Lat/long: 1.560030, 109.517967
Map data ©2014 Google
5 km
Terms of Use

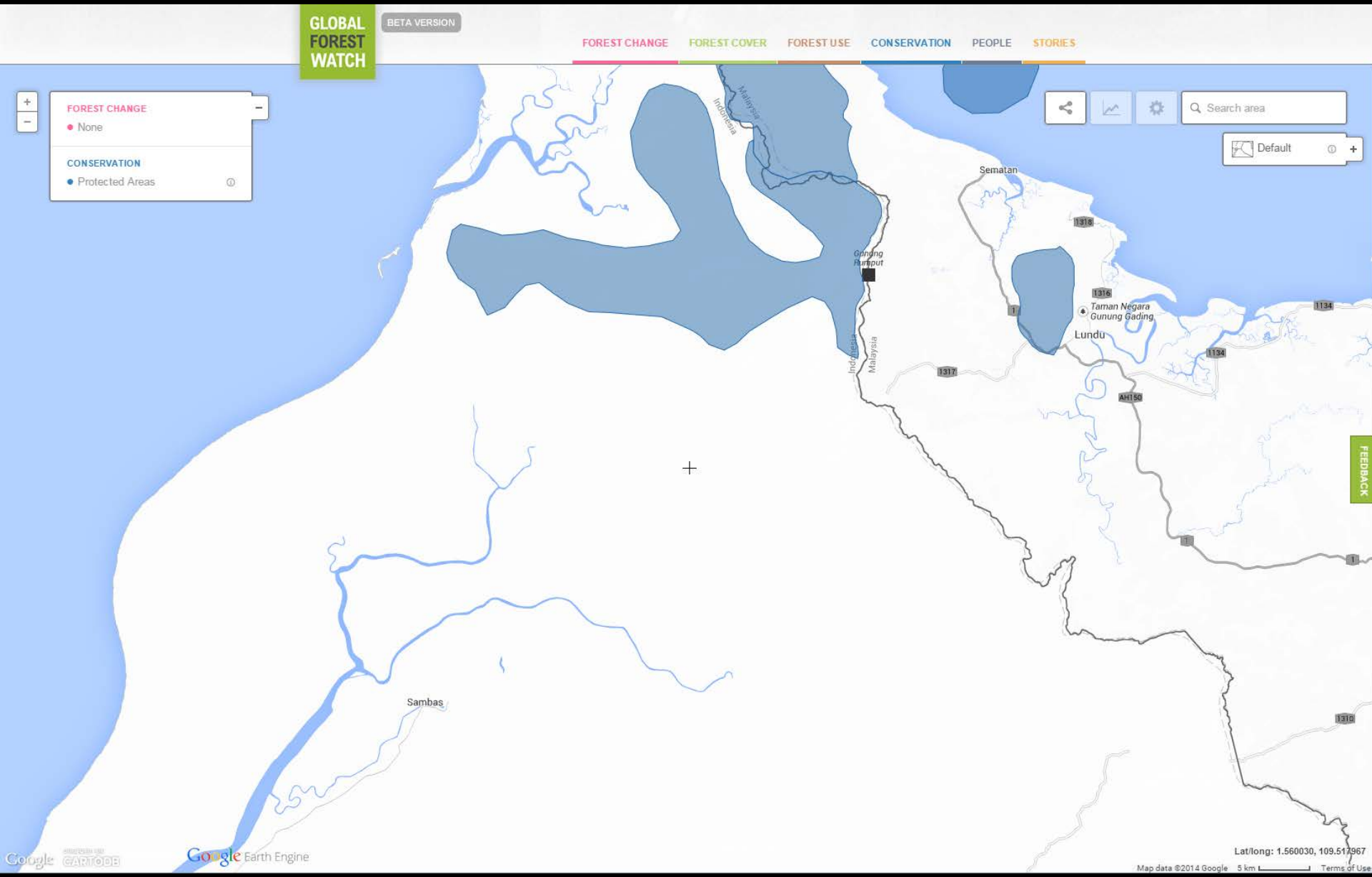
GLOBAL FOREST WATCH
BETA VERSION
FOREST CHANGE
FOREST COVER
FOREST USE
CONSERVATION
PEOPLE
STORIES
FOREST CHANGE
None
CONSERVATION
Protected Areas
Search area
Default
Sematan
Gunung Rumput
Taman Negara Gunung Gading
Lundu
Sambas
Indonesia
Malaysia
FEEDBACK
Lat/long: 1.560030, 109.517967
Map data ©2014 Google
5 km
Terms of Use
Google Earth Engine

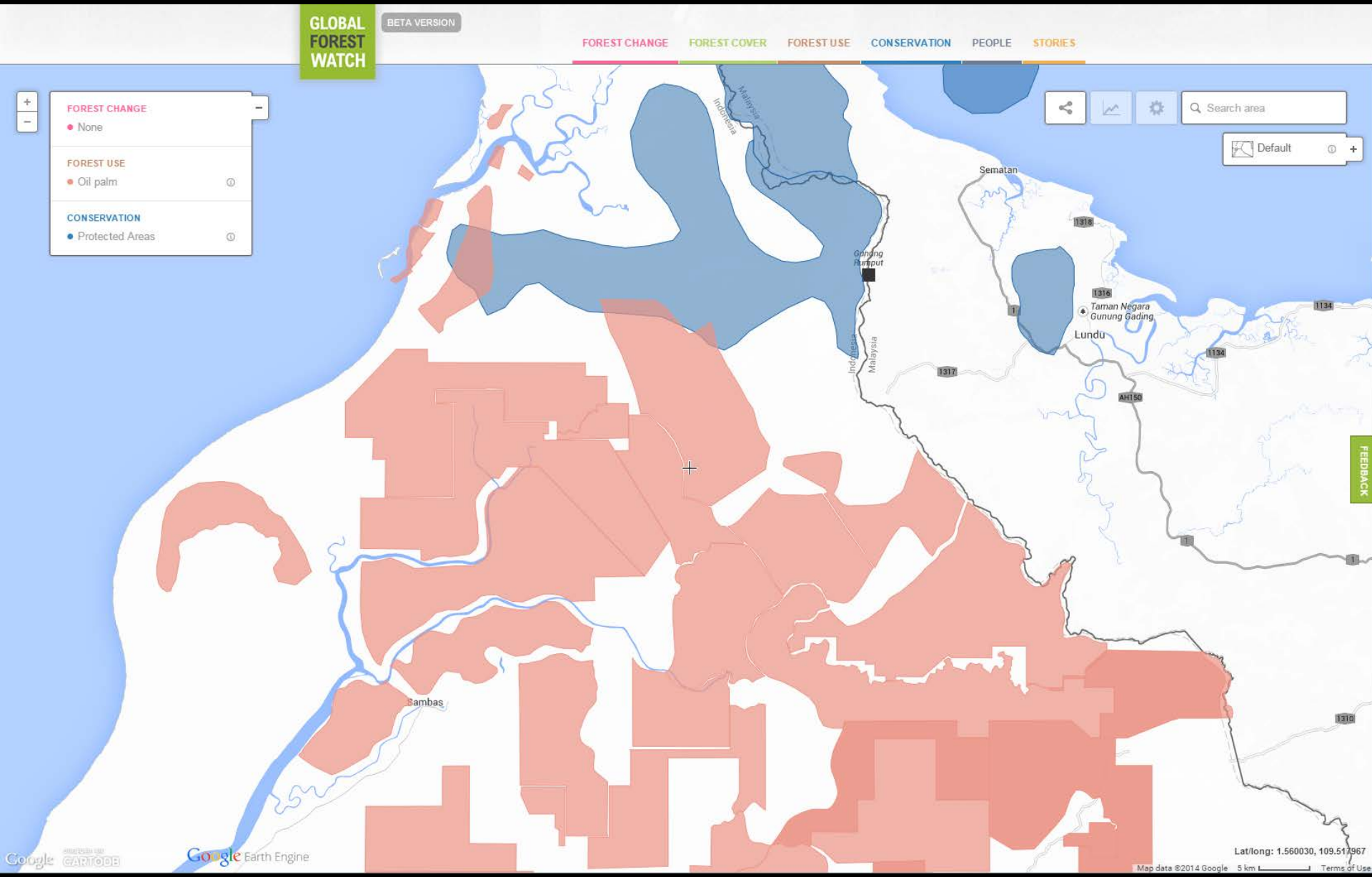
GLOBAL FOREST WATCH
BETA VERSION
FOREST CHANGE
FOREST COVER
FOREST USE
CONSERVATION
PEOPLE
STORIES
FOREST CHANGE
None
FOREST USE
Oil palm
CONSERVATION
Protected Areas
Search area
Default
Sematan
Gunung Rumput
Taman Negara Gunung Gading
Lundu
Sambas
Indonesia
Malaysia
FEEDBACK
Google Earth Engine
Lat/long: 1.560030, 109.517967
Map data ©2014 Google
5 km
Terms of Use

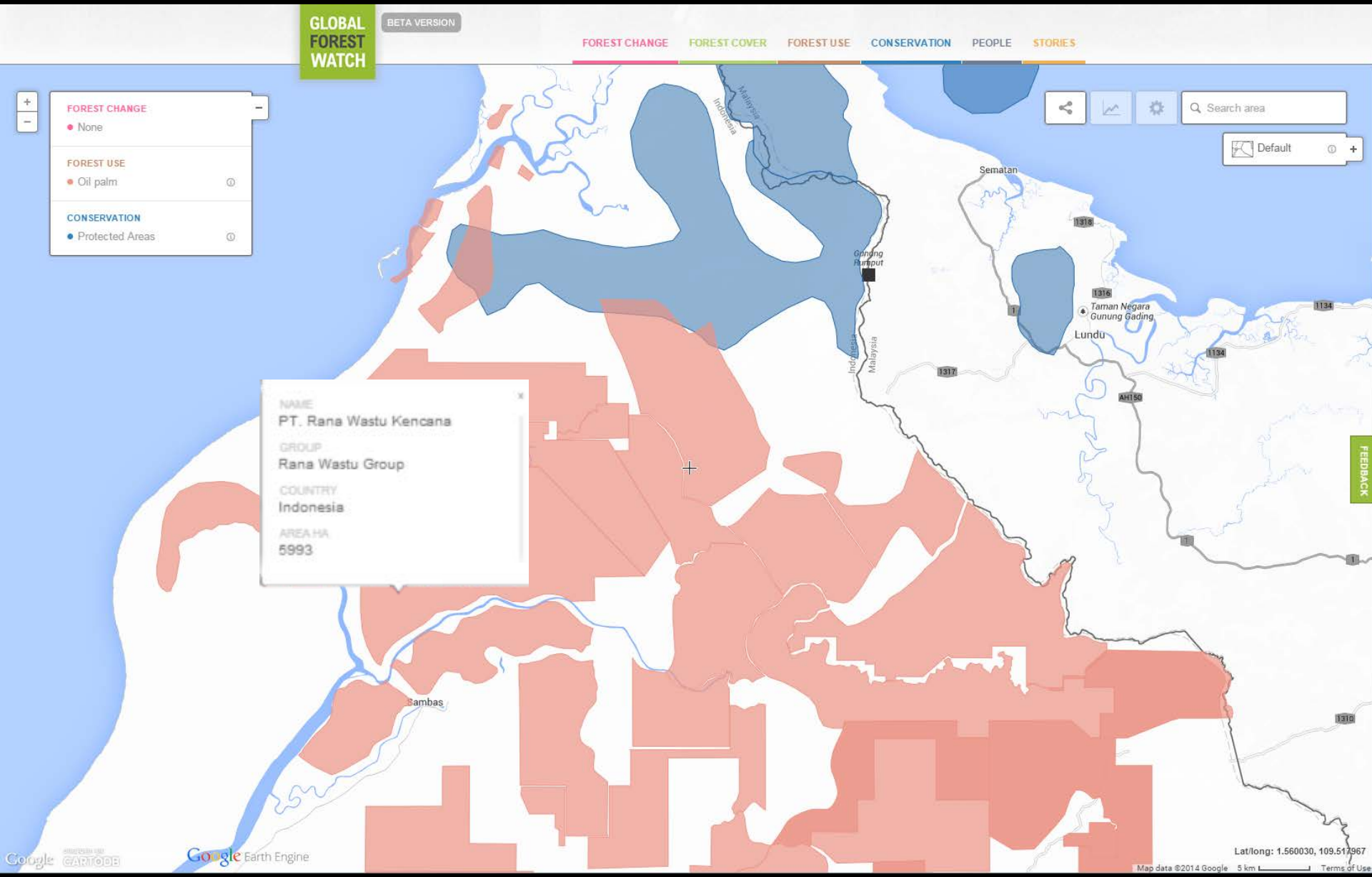
GLOBAL FOREST WATCH
BETA VERSION
FOREST CHANGE
FOREST COVER
FOREST USE
CONSERVATION
PEOPLE
STORIES
FOREST CHANGE
None
FOREST USE
Oil palm
CONSERVATION
Protected Areas
Search area
Default
NAME
PT. Rana Wastu Kencana
GROUP
Rana Wastu Group
COUNTRY
Indonesia
AREA HA
5993
Sambas
Sematan
Lundu
Taman Negara Gunung Gading
Gunung Rumput
Indonesia
Malaysia
FEEDBACK
Google Earth Engine
Lat/long: 1.560030, 109.517967
Map data ©2014 Google
5 km
Terms of Use

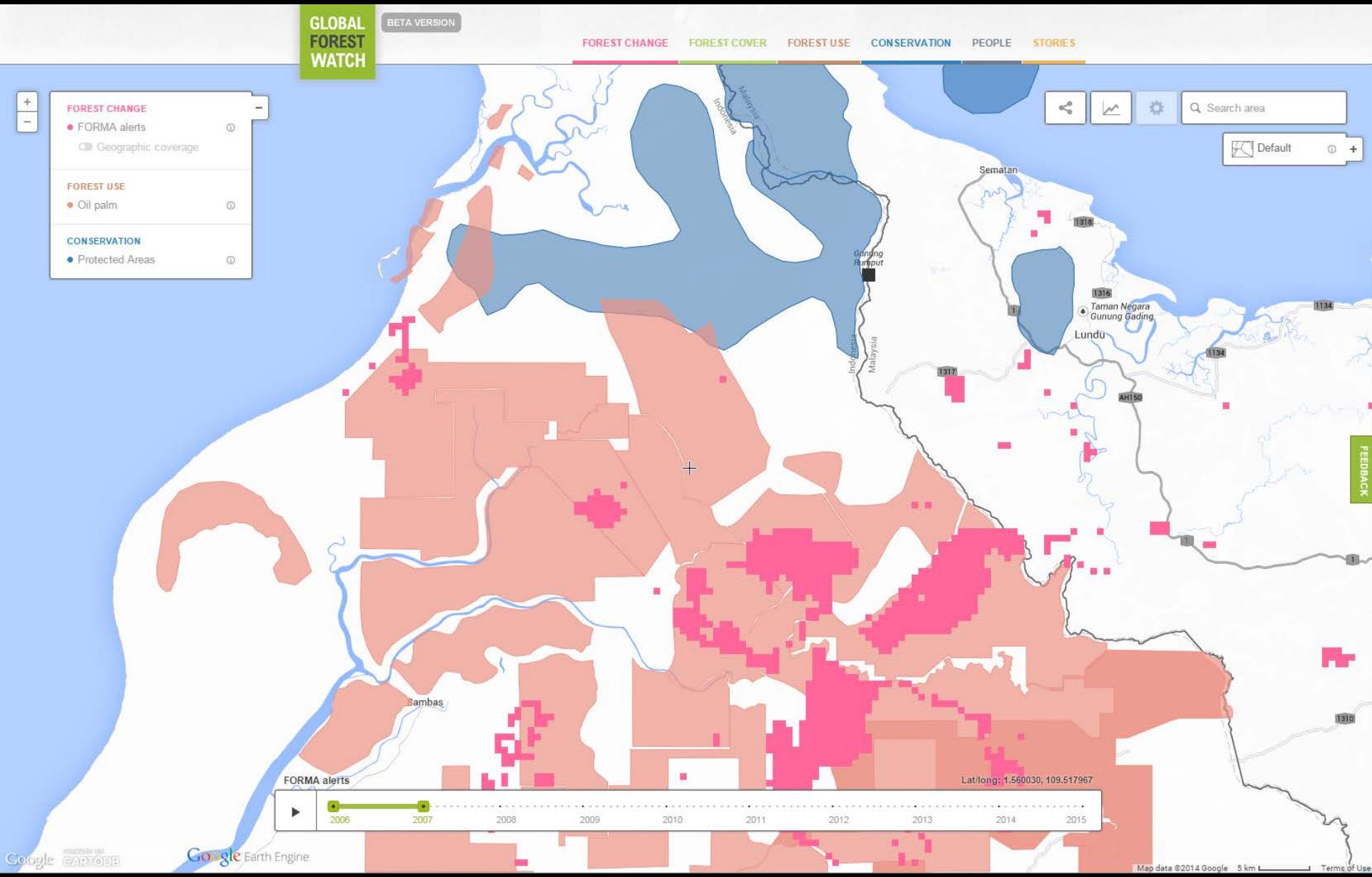
GLOBAL FOREST WATCH
BETA VERSION
FOREST CHANGE
FOREST COVER
FOREST USE
CONSERVATION
PEOPLE
STORIES
FOREST CHANGE
FORMA alerts
Geographic coverage
FOREST USE
Oil palm
CONSERVATION
Protected Areas
Search area
Default
Sematan
Lundu
Taman Negara Gunung Gading
Sambas
Indonesia
Malaysia
FORMA alerts
2006
2007
2008
2009
2010
2011
2012
2013
2014
2015
Lat/long: 1.560030, 109.517967
Google Earth Engine
Map data ©2014 Google
5 km
Terms of Use
FEEDBACK

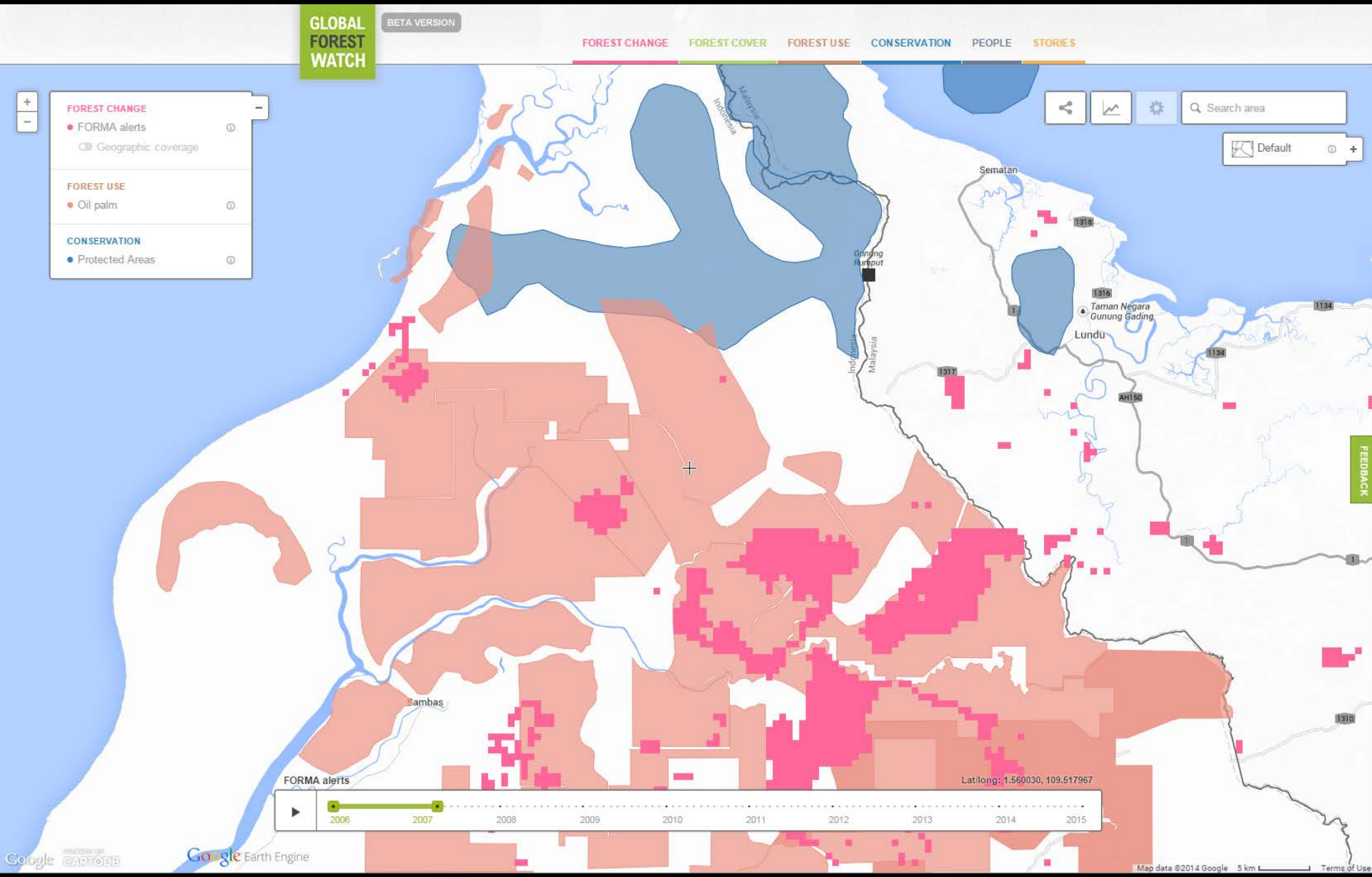
GLOBAL FOREST WATCH
BETA VERSION
FOREST CHANGE
FOREST COVER
FOREST USE
CONSERVATION
PEOPLE
STORIES
FOREST CHANGE
FORMA alerts
Geographic coverage
FOREST USE
Oil palm
CONSERVATION
Protected Areas
Search area
Default
Sematan
Gunung Rumput
Taman Negara Gunung Gading
Lundu
Sambas
Indonesia
Malaysia
FORMA alerts
2006
2007
2008
2009
2010
2011
2012
2013
2014
2015
Lat/long: 1.560030, 109.517967
FEEDBACK
Google Earth Engine
Map data ©2014 Google
5 km
Terms of Use

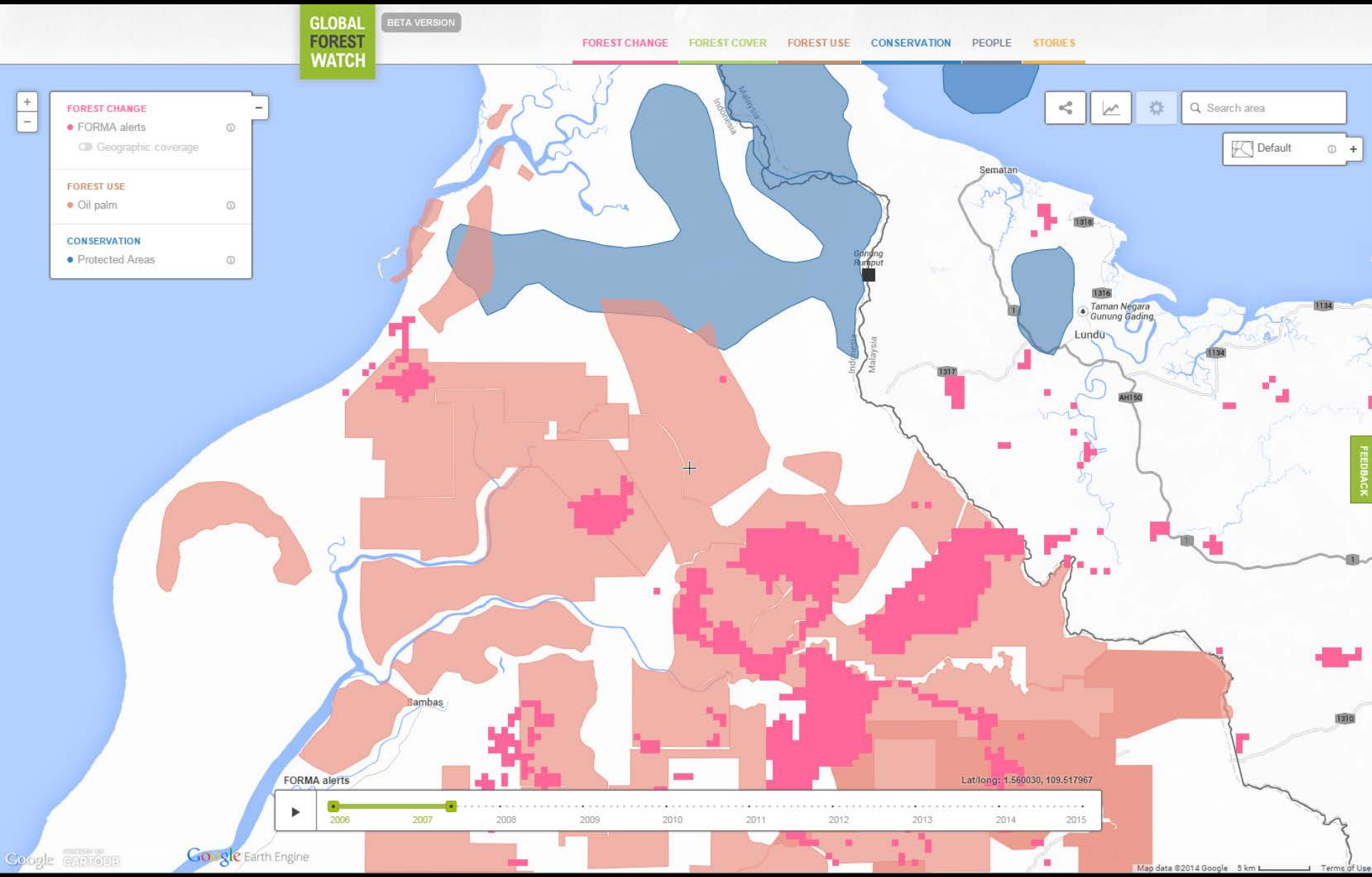
GLOBAL FOREST WATCH
BETA VERSION
FOREST CHANGE
FOREST COVER
FOREST USE
CONSERVATION
PEOPLE
STORIES
FOREST CHANGE
FORMA alerts
Geographic coverage
FOREST USE
Oil palm
CONSERVATION
Protected Areas
Search area
Default
Sematan
Taman Negara Gunung Gading
Lundu
Sambas
Malaysia
Indonesia
FORMA alerts
2006
2007
2008
2009
2010
2011
2012
2013
2014
2015
Lat/long: 1.560030, 109.517967
FEEDBACK
Google Earth Engine
Map data ©2014 Google
5 km
Terms of Use

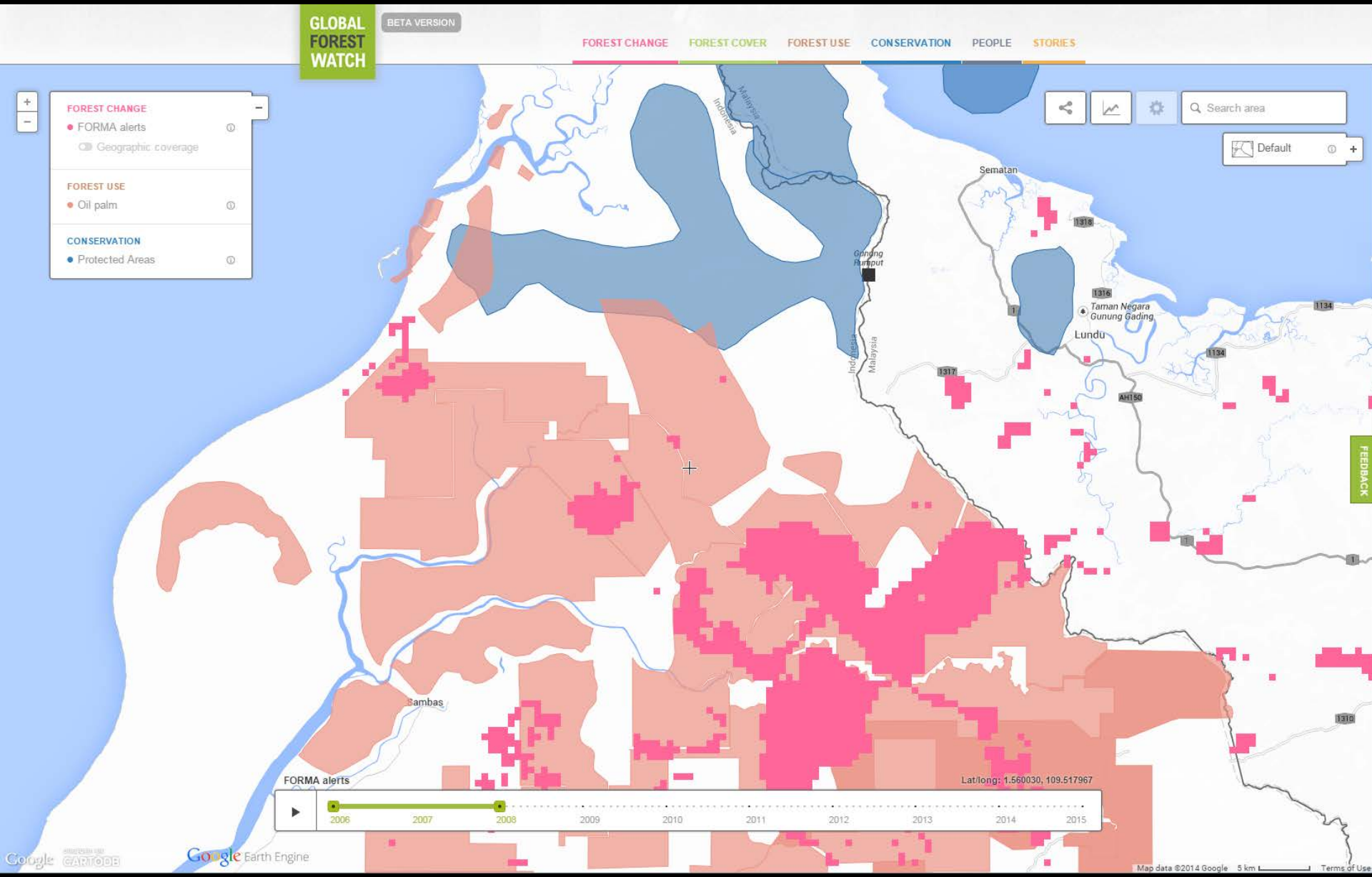
GLOBAL FOREST WATCH
BETA VERSION
FOREST CHANGE
FOREST COVER
FOREST USE
CONSERVATION
PEOPLE
STORIES
FOREST CHANGE
FORMA alerts
Geographic coverage
FOREST USE
Oil palm
CONSERVATION
Protected Areas
Search area
Default
Sematan
Gunung Rumput
Taman Negara Gunung Gading
Lundu
Sambas
Indonesia
Malaysia
FORMA alerts
2006
2007
2008
2009
2010
2011
2012
2013
2014
2015
Lat/long: 1.560030, 109.517967
FEEDBACK
Google Earth Engine
Map data ©2014 Google
5 km
Terms of Use

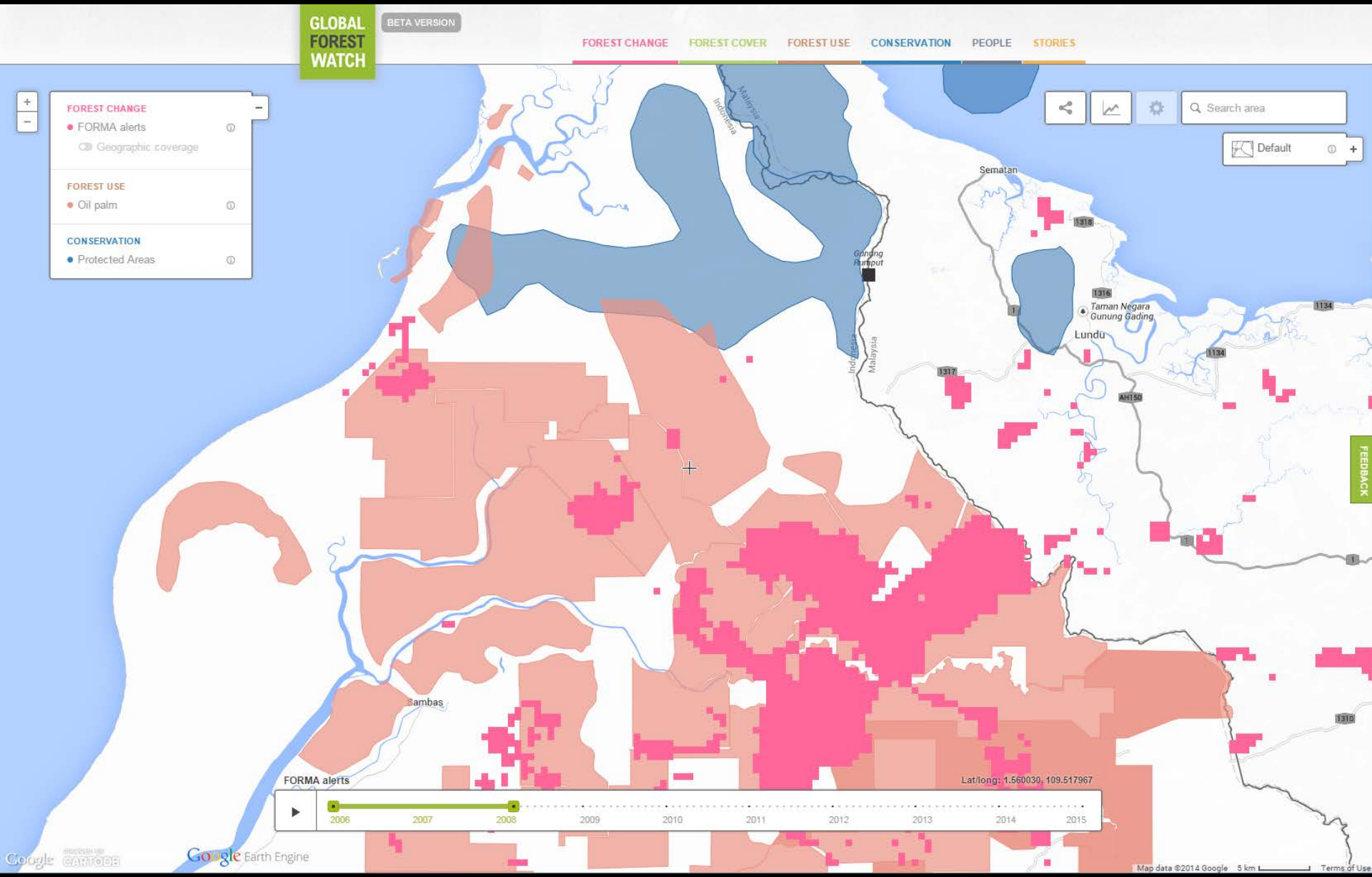
GLOBAL FOREST WATCH
BETA VERSION
FOREST CHANGE
FOREST COVER
FOREST USE
CONSERVATION
PEOPLE
STORIES
FOREST CHANGE
FORMA alerts
Geographic coverage
FOREST USE
Oil palm
CONSERVATION
Protected Areas
Search area
Default
Sematan
Gunung Rumput
Taman Negara Gunung Gading
Lundu
Sambas
Indonesia
Malaysia
FORMA alerts
2006
2007
2008
2009
2010
2011
2012
2013
2014
2015
Lat/long: 1.560030, 109.517967
Google Earth Engine
Map data ©2014 Google
5 km
Terms of Use
FEEDBACK

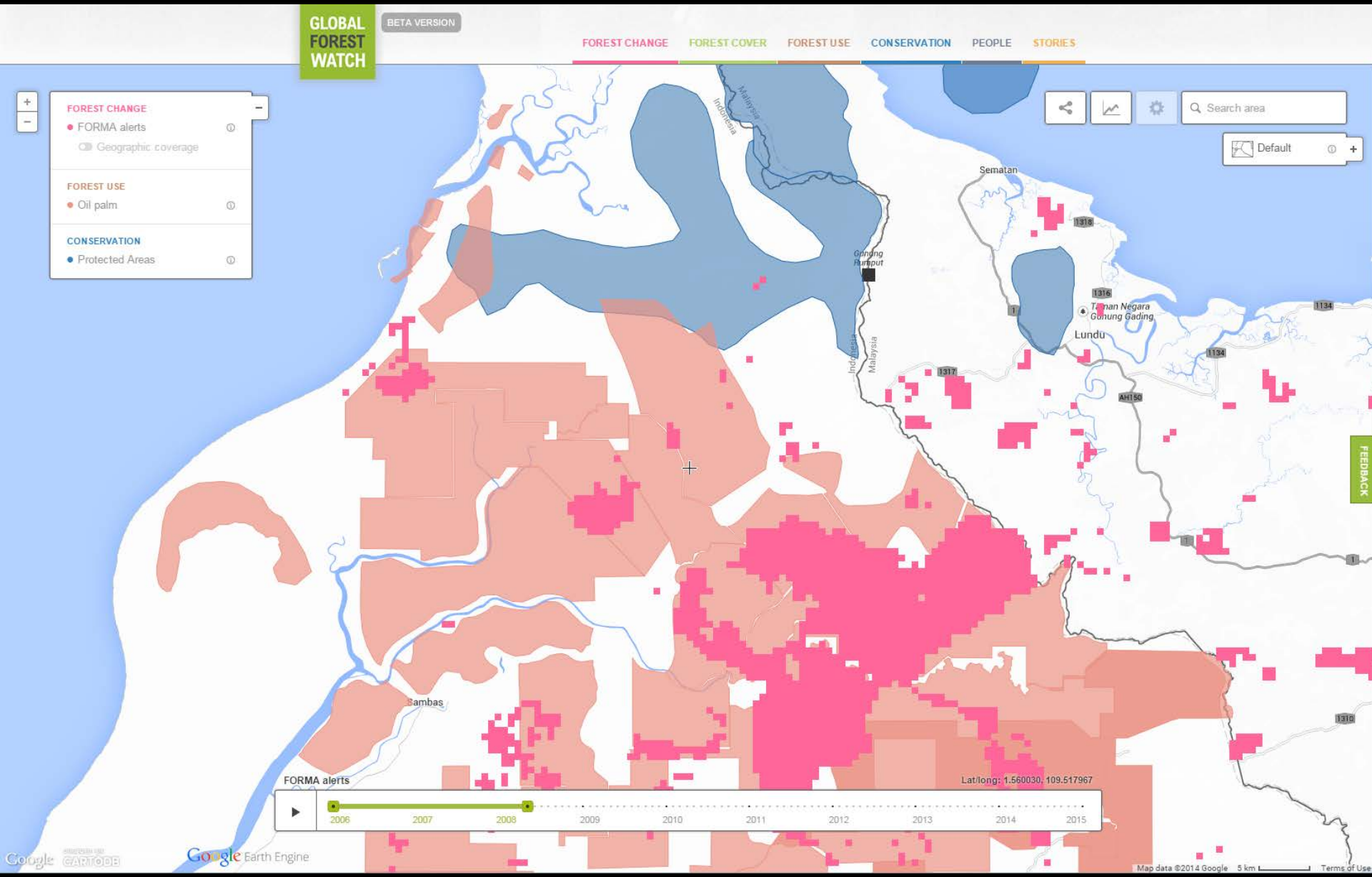
GLOBAL FOREST WATCH
BETA VERSION
FOREST CHANGE
FOREST COVER
FOREST USE
CONSERVATION
PEOPLE
STORIES
FOREST CHANGE
FORMA alerts
Geographic coverage
FOREST USE
Oil palm
CONSERVATION
Protected Areas
Search area
Default
Sematan
Lundu
Sambas
Malaysia
Indonesia
FORMA alerts
2006
2007
2008
2009
2010
2011
2012
2013
2014
2015
Lat/long: 1.560030, 109.517967
FEEDBACK
Google Earth Engine
Map data ©2014 Google
5 km
Terms of Use

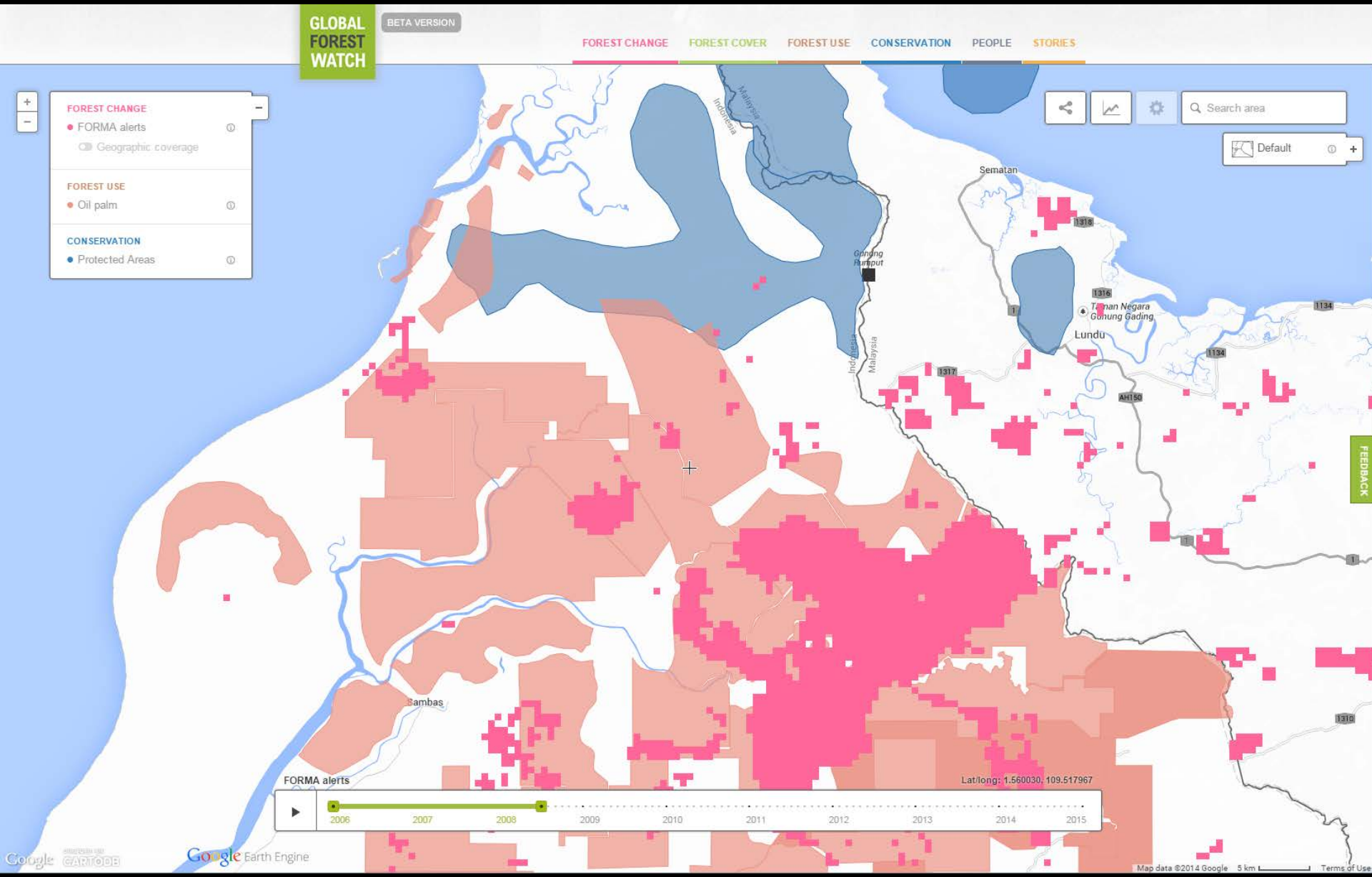
GLOBAL FOREST WATCH
BETA VERSION
FOREST CHANGE
FOREST COVER
FOREST USE
CONSERVATION
PEOPLE
STORIES
FOREST CHANGE
FORMA alerts
Geographic coverage
FOREST USE
Oil palm
CONSERVATION
Protected Areas
Search area
Default
Sematan
Lundu
Sambas
Malaysia
Indonesia
FORMA alerts
2006
2007
2008
2009
2010
2011
2012
2013
2014
2015
Lat/long: 1.560030, 109.517967
Google Earth Engine
Map data ©2014 Google
5 km
Terms of Use
FEEDBACK

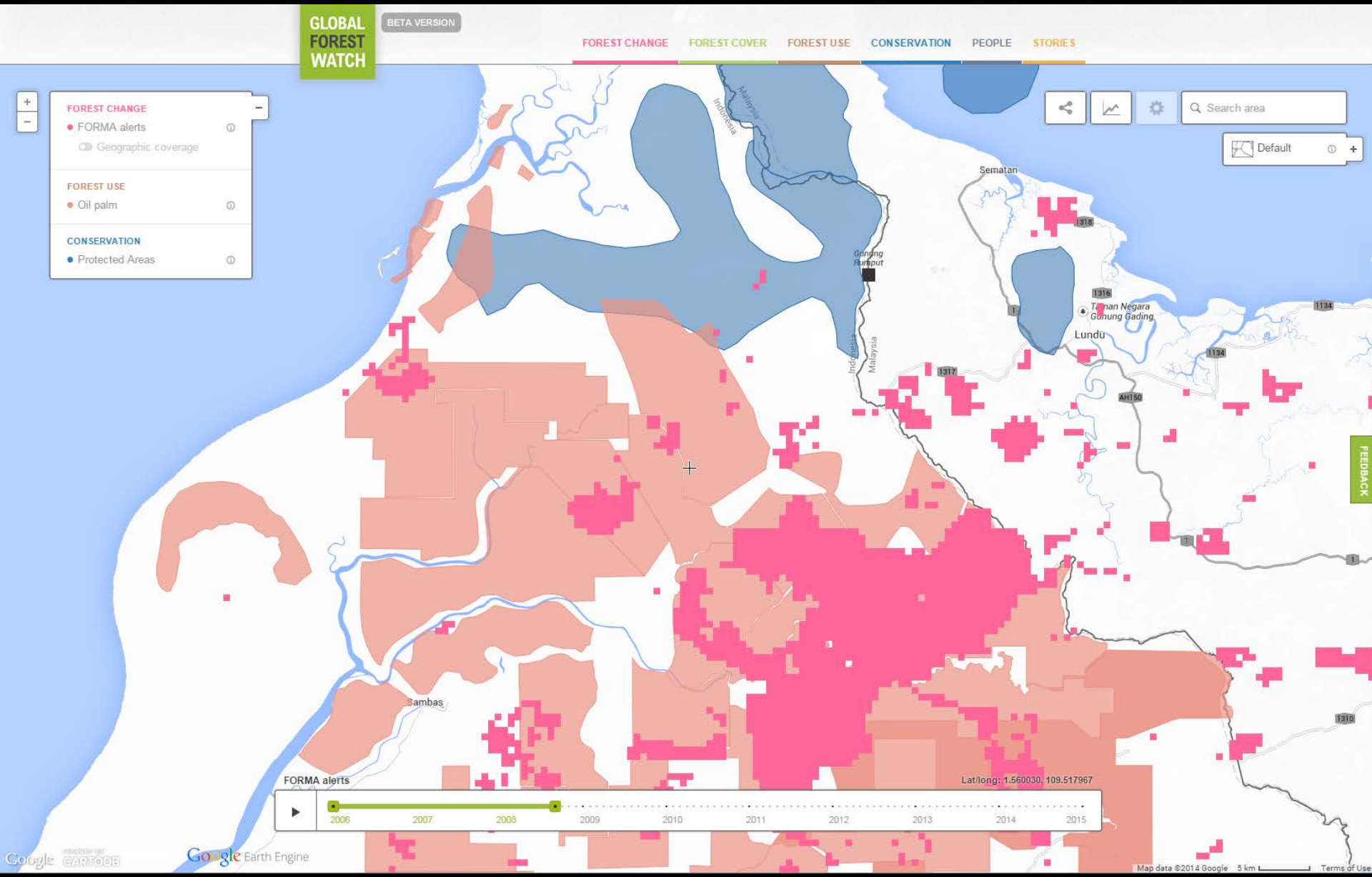
GLOBAL FOREST WATCH
BETA VERSION
FOREST CHANGE
FOREST COVER
FOREST USE
CONSERVATION
PEOPLE
STORIES
FOREST CHANGE
FORMA alerts
Geographic coverage
FOREST USE
Oil palm
CONSERVATION
Protected Areas
Search area
Default
Sematan
Lundu
Sambas
Indonesia
Malaysia
FORMA alerts
2006
2007
2008
2009
2010
2011
2012
2013
2014
2015
Lat/long: 1.560030, 109.517967
Google Earth Engine
Map data ©2014 Google
5 km
Terms of Use
FEEDBACK

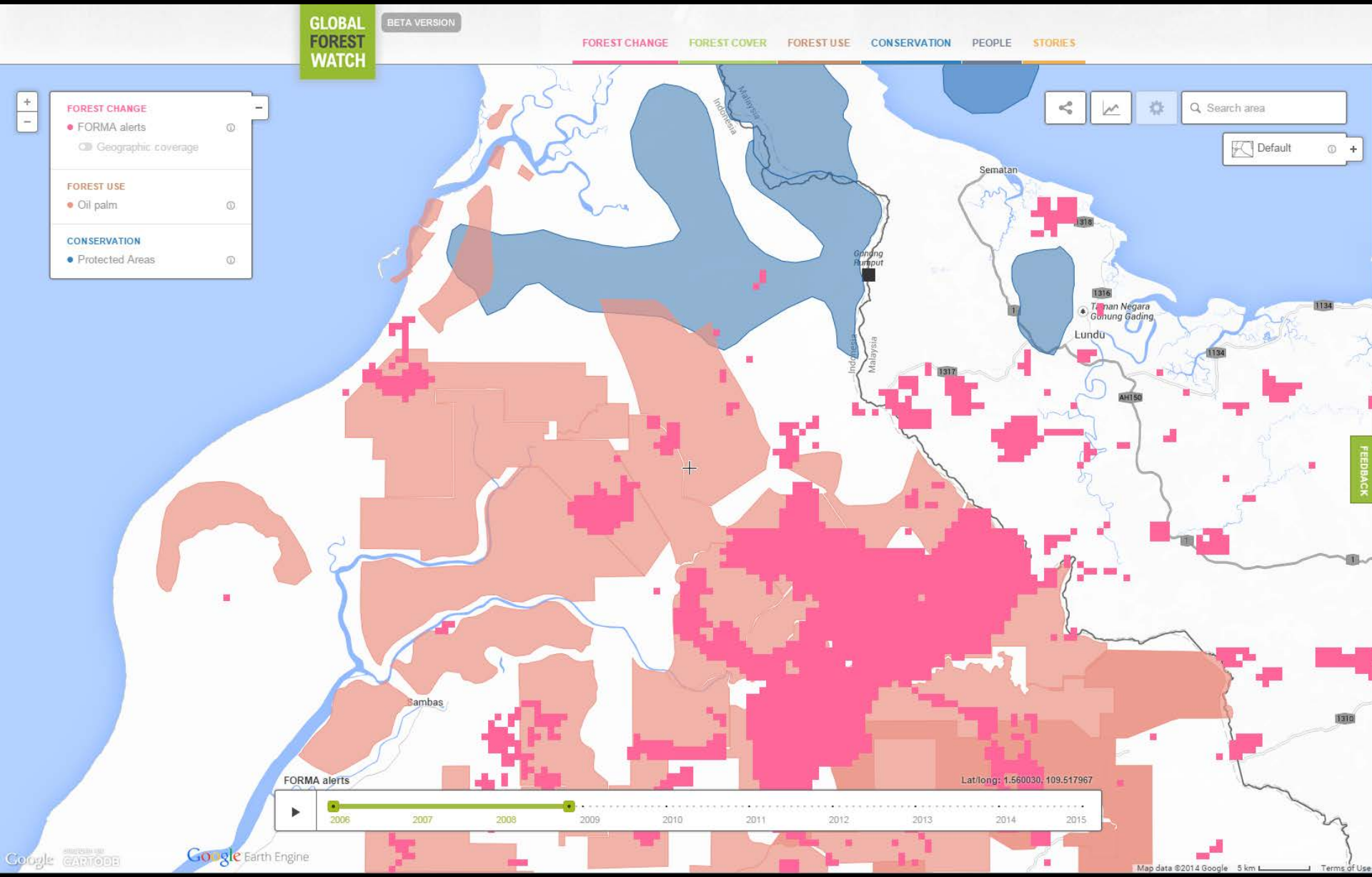
GLOBAL FOREST WATCH
BETA VERSION
FOREST CHANGE
FOREST COVER
FOREST USE
CONSERVATION
PEOPLE
STORIES
FOREST CHANGE
FORMA alerts
Geographic coverage
FOREST USE
Oil palm
CONSERVATION
Protected Areas
Search area
Default
Sematan
Lundu
Sambas
Malaysia
Indonesia
FORMA alerts
2006
2007
2008
2009
2010
2011
2012
2013
2014
2015
Lat/long: 1.560030, 109.517967
FEEDBACK
Google Earth Engine
Map data ©2014 Google
5 km
Terms of Use

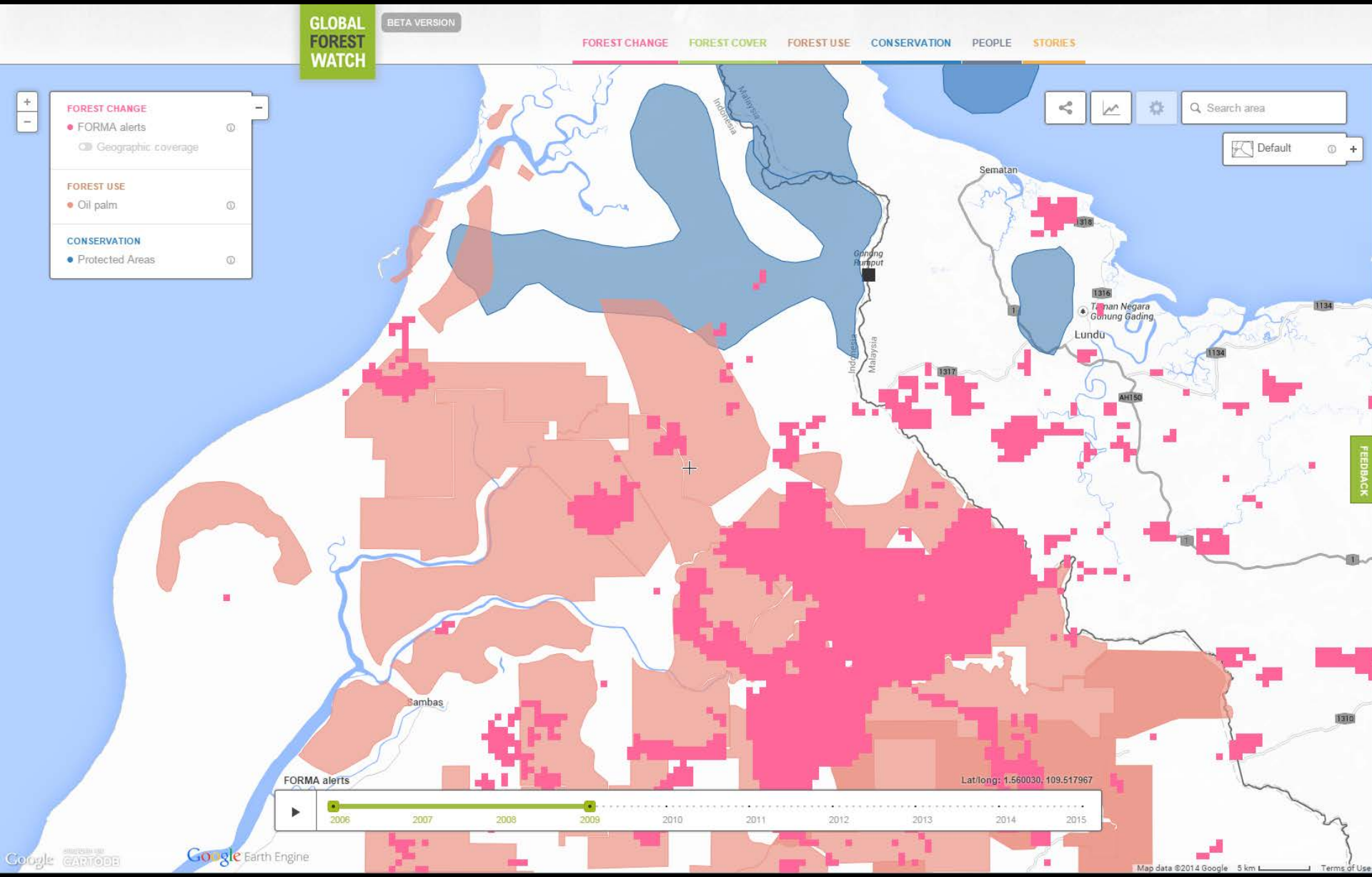
GLOBAL FOREST WATCH
BETA VERSION
FOREST CHANGE
FOREST COVER
FOREST USE
CONSERVATION
PEOPLE
STORIES
FOREST CHANGE
FORMA alerts
Geographic coverage
FOREST USE
Oil palm
CONSERVATION
Protected Areas
Search area
Default
Sematan
Lundu
Sambas
Indonesia
Malaysia
FORMA alerts
2006
2007
2008
2009
2010
2011
2012
2013
2014
2015
Lat/long: 1.560030, 109.517967
Google Earth Engine
Map data ©2014 Google
5 km
Terms of Use
FEEDBACK

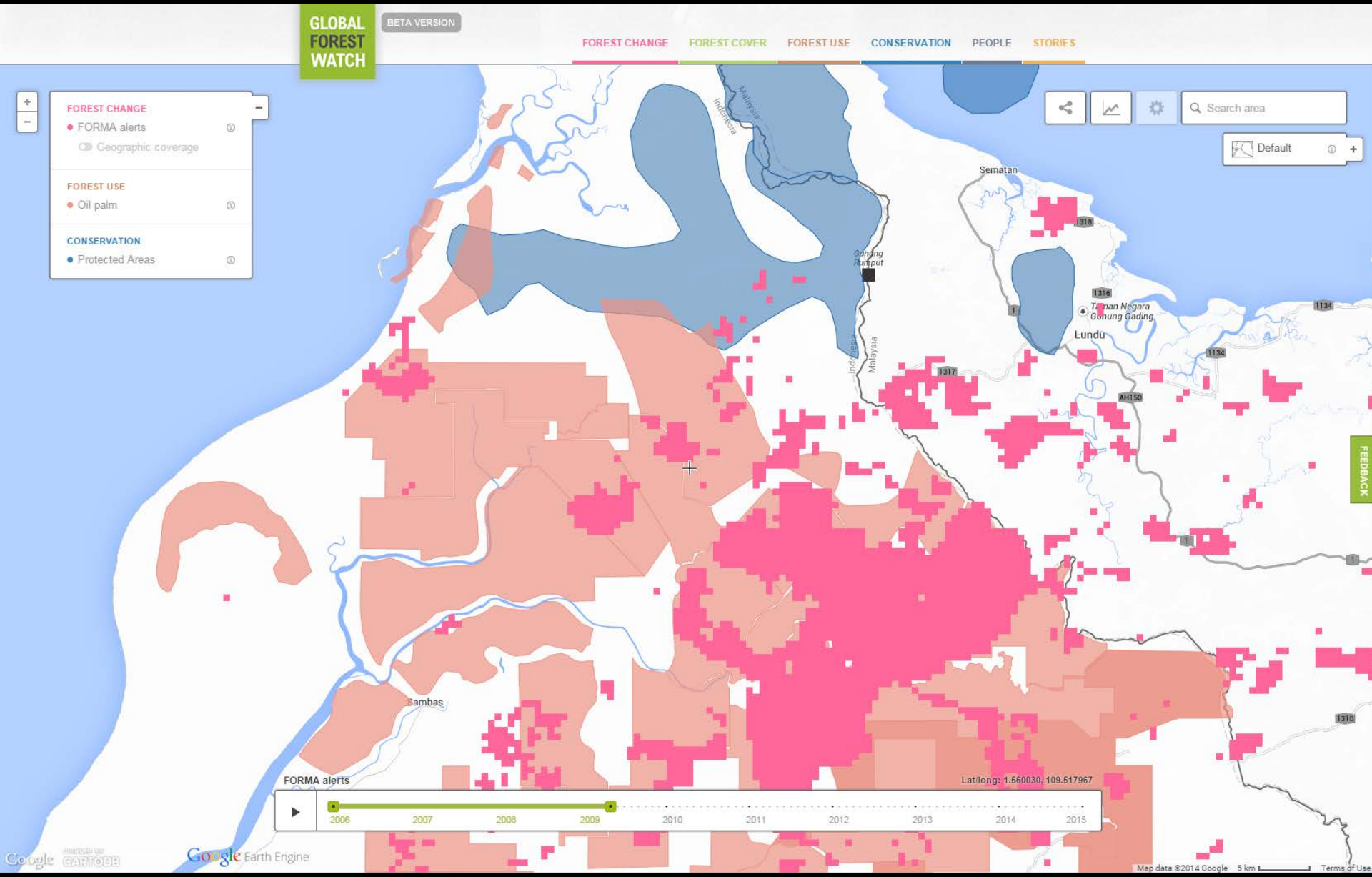
GLOBAL FOREST WATCH
BETA VERSION
FOREST CHANGE
FOREST COVER
FOREST USE
CONSERVATION
PEOPLE
STORIES
FOREST CHANGE
FORMA alerts
Geographic coverage
FOREST USE
Oil palm
CONSERVATION
Protected Areas
Search area
Default
Sematan
Lundu
Sambas
Malaysia
Indonesia
FORMA alerts
2006
2007
2008
2009
2010
2011
2012
2013
2014
2015
Lat/long: 1.560030, 109.517967
FEEDBACK
Google Earth Engine
Map data ©2014 Google
5 km
Terms of Use

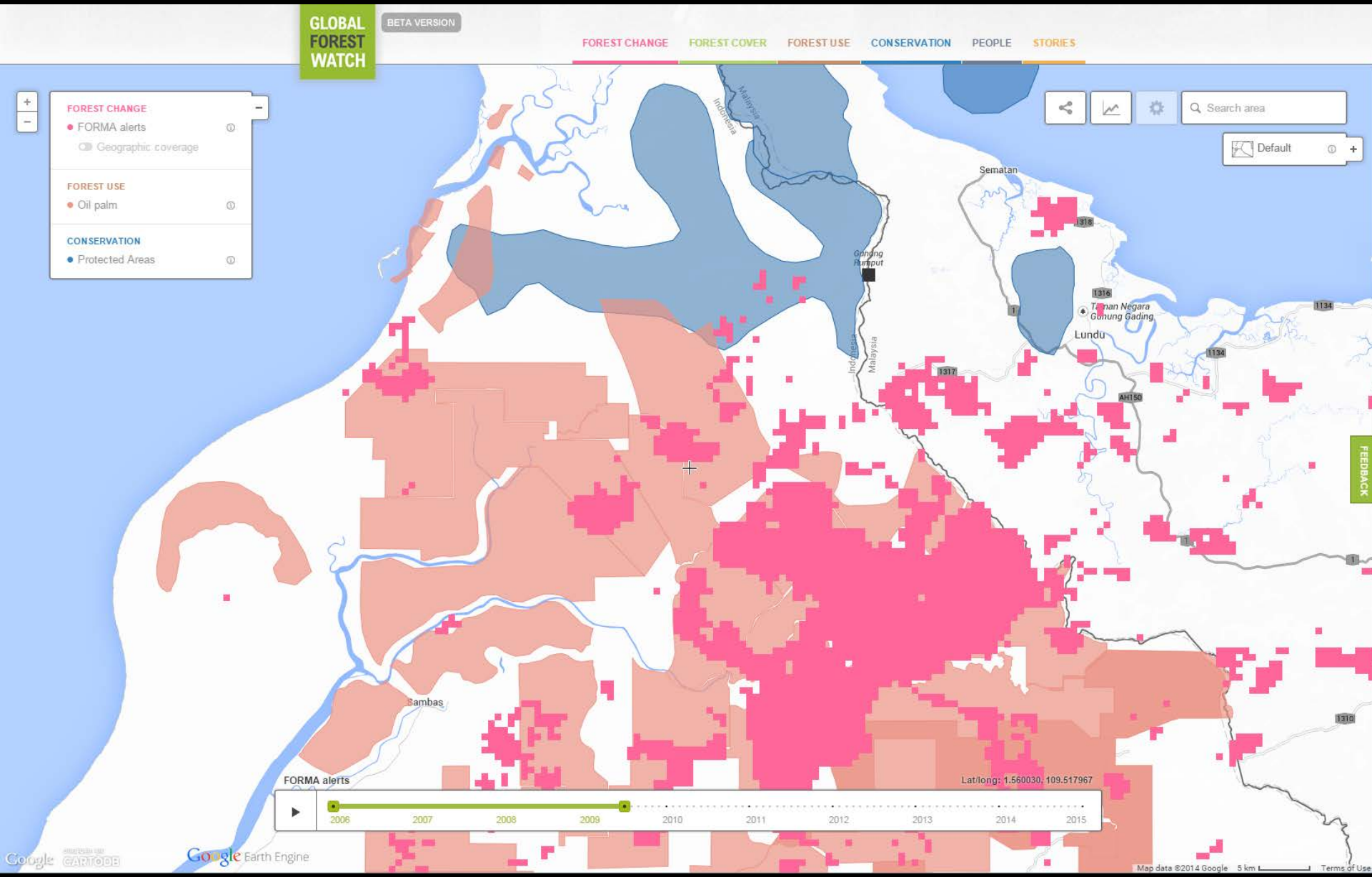
GLOBAL FOREST WATCH
BETA VERSION
FOREST CHANGE
FOREST COVER
FOREST USE
CONSERVATION
PEOPLE
STORIES
FOREST CHANGE
FORMA alerts
Geographic coverage
FOREST USE
Oil palm
CONSERVATION
Protected Areas
Search area
Default
Sematan
Lundu
Sambas
Malaysia
Indonesia
FORMA alerts
2006
2007
2008
2009
2010
2011
2012
2013
2014
2015
Lat/long: 1.560030, 109.517967
FEEDBACK
Google Earth Engine
Map data ©2014 Google
5 km
Terms of Use

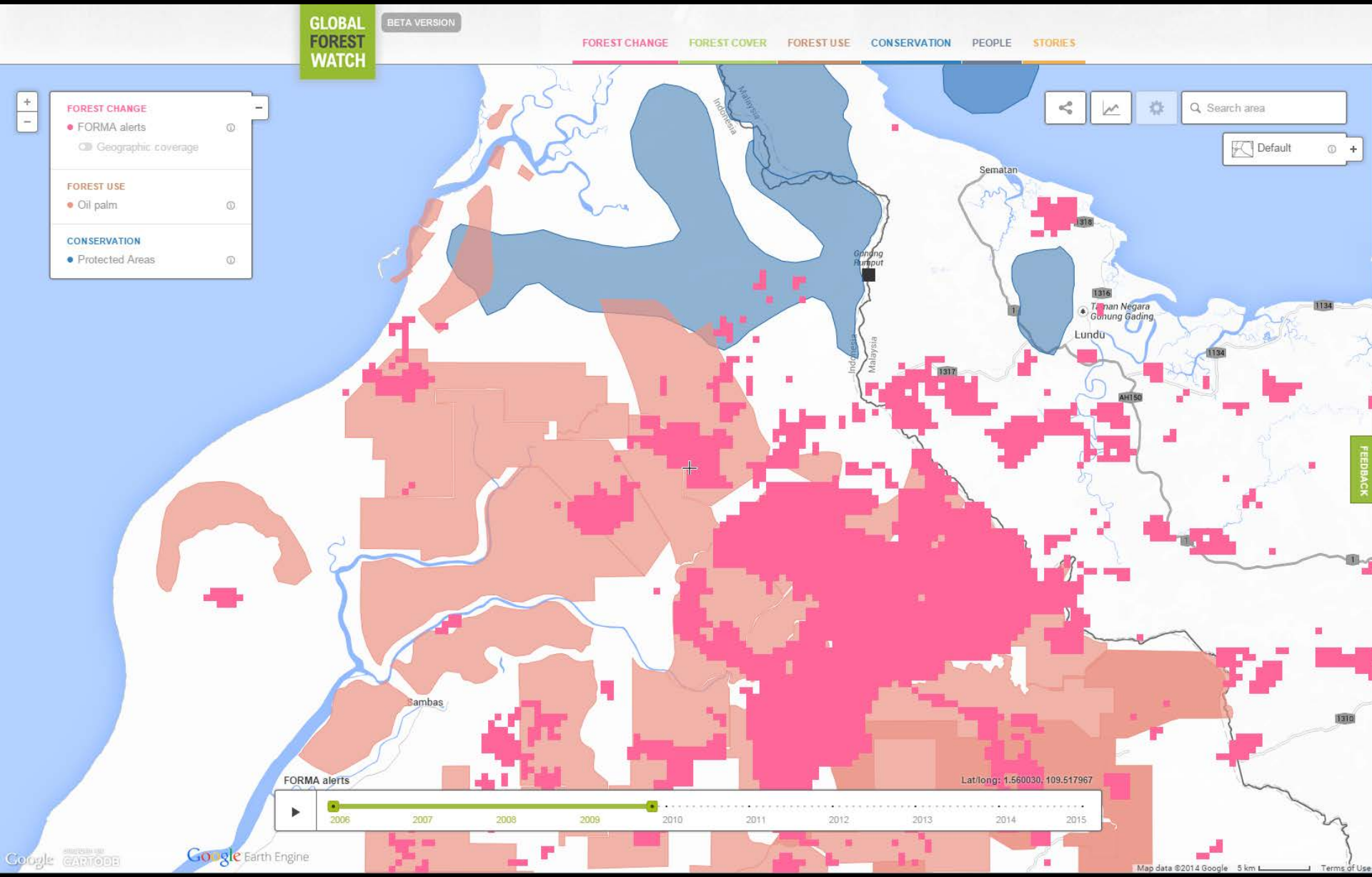
GLOBAL FOREST WATCH
BETA VERSION
FOREST CHANGE
FOREST COVER
FOREST USE
CONSERVATION
PEOPLE
STORIES
FOREST CHANGE
FORMA alerts
Geographic coverage
FOREST USE
Oil palm
CONSERVATION
Protected Areas
Search area
Default
Sematan
Lundu
Sambas
Malaysia
Indonesia
FORMA alerts
2006
2007
2008
2009
2010
2011
2012
2013
2014
2015
Lat/long: 1.560030, 109.517967
FEEDBACK
Google Earth Engine
Map data ©2014 Google
5 km
Terms of Use

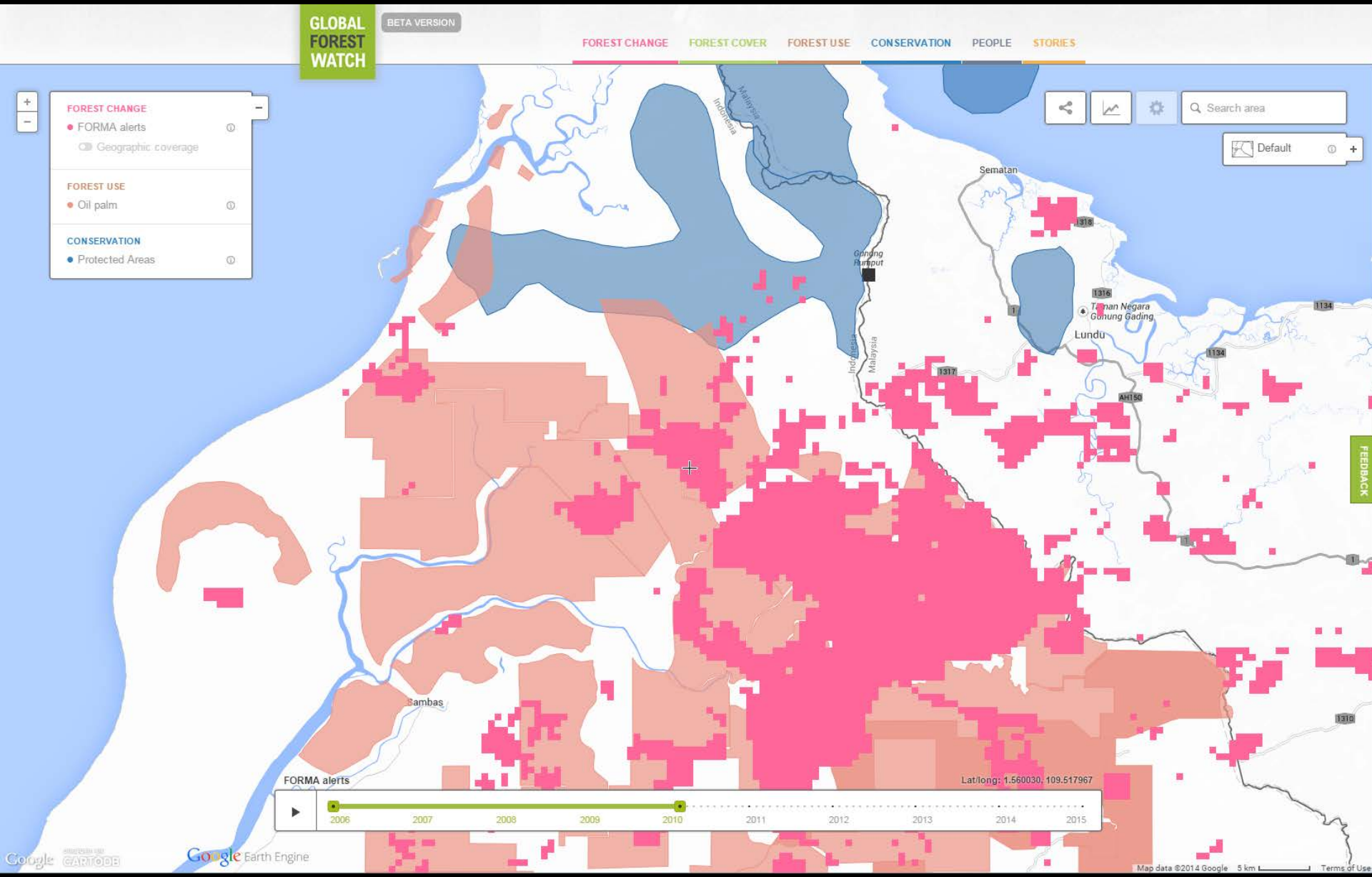
GLOBAL FOREST WATCH
BETA VERSION
FOREST CHANGE
FOREST COVER
FOREST USE
CONSERVATION
PEOPLE
STORIES
FOREST CHANGE
FORMA alerts
Geographic coverage
FOREST USE
Oil palm
CONSERVATION
Protected Areas
Search area
Default
Sematan
Lundu
Sambas
Malaysia
Indonesia
FORMA alerts
2006
2007
2008
2009
2010
2011
2012
2013
2014
2015
Lat/long: 1.560030, 109.517967
FEEDBACK
Google Earth Engine
Map data ©2014 Google
5 km
Terms of Use

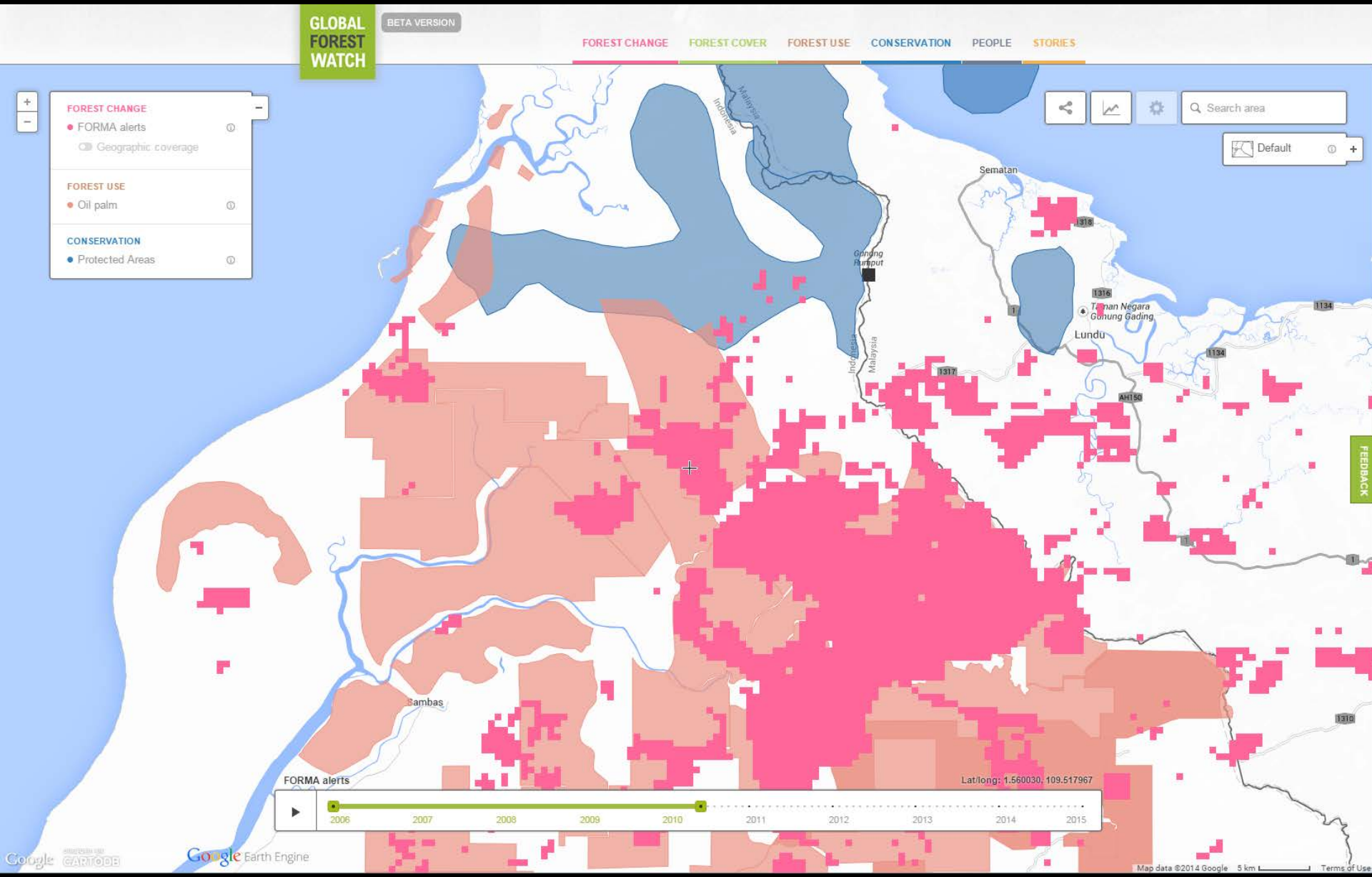
GLOBAL FOREST WATCH
BETA VERSION
FOREST CHANGE
FOREST COVER
FOREST USE
CONSERVATION
PEOPLE
STORIES
FOREST CHANGE
FORMA alerts
Geographic coverage
FOREST USE
Oil palm
CONSERVATION
Protected Areas
Search area
Default
Sematan
Lundu
Sambas
Malaysia
Indonesia
FORMA alerts
2006
2007
2008
2009
2010
2011
2012
2013
2014
2015
Lat/long: 1.560030, 109.517967
FEEDBACK
Google Earth Engine
Map data ©2014 Google
5 km
Terms of Use

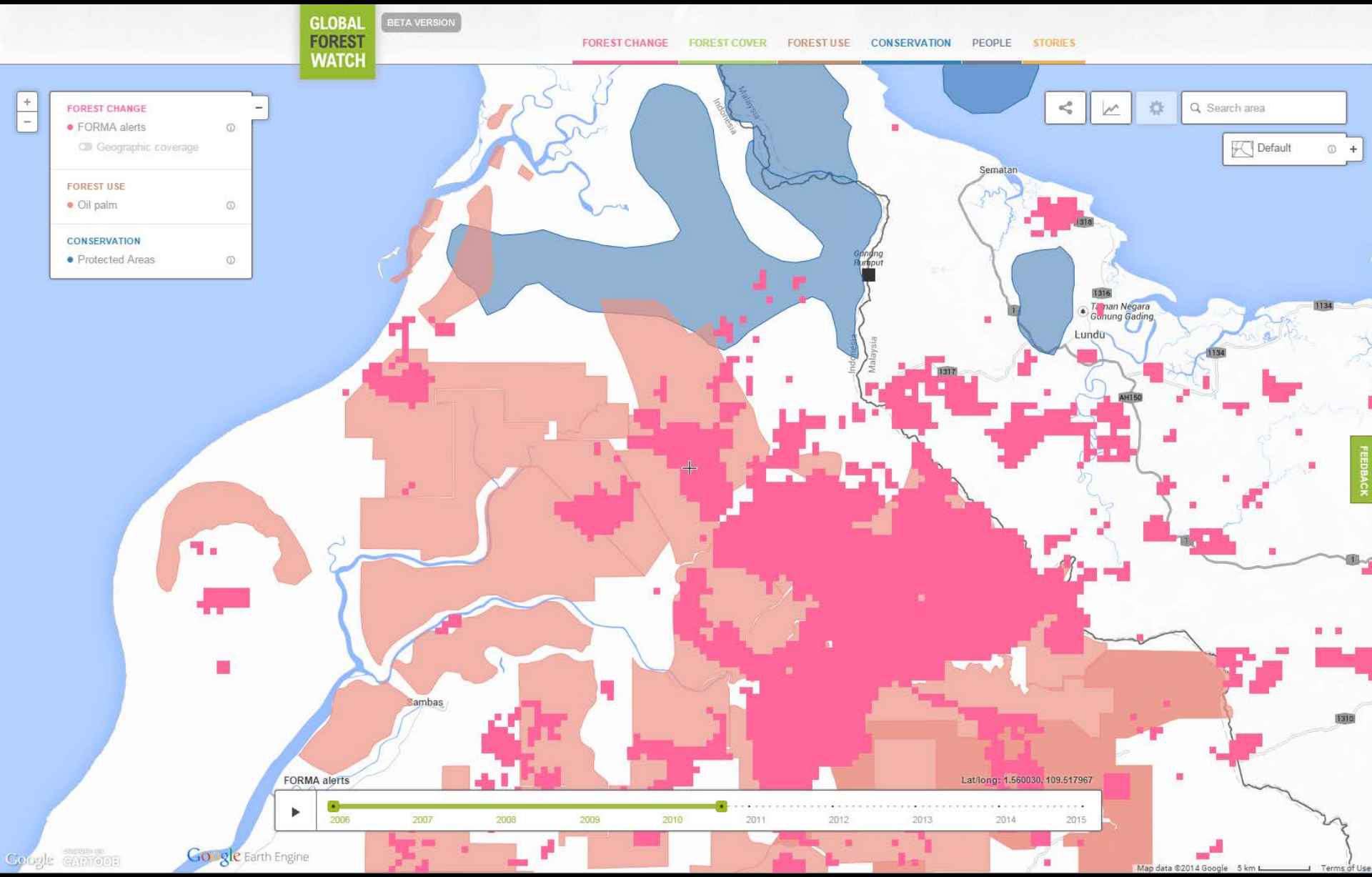
GLOBAL FOREST WATCH
BETA VERSION
FOREST CHANGE
FOREST COVER
FOREST USE
CONSERVATION
PEOPLE
STORIES
FOREST CHANGE
FORMA alerts
Geographic coverage
FOREST USE
Oil palm
CONSERVATION
Protected Areas
Search area
Default
Sematan
Lundu
Sambas
Malaysia
Indonesia
FORMA alerts
2006
2007
2008
2009
2010
2011
2012
2013
2014
2015
Lat/long: 1.560030, 109.517967
FEEDBACK
Google Earth Engine
Map data ©2014 Google
5 km
Terms of Use

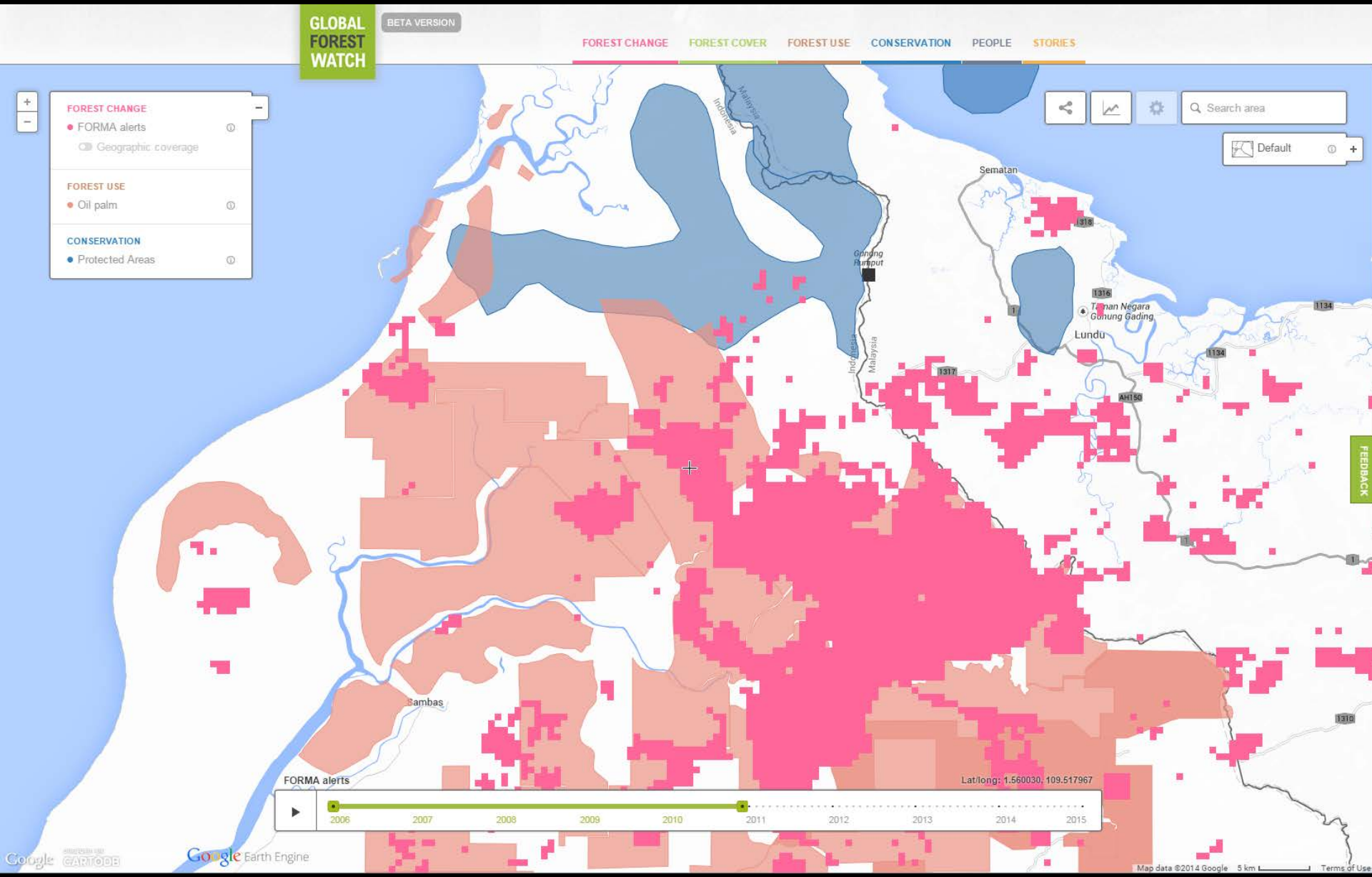
GLOBAL FOREST WATCH
BETA VERSION
FOREST CHANGE
FOREST COVER
FOREST USE
CONSERVATION
PEOPLE
STORIES
FOREST CHANGE
FORMA alerts
Geographic coverage
FOREST USE
Oil palm
CONSERVATION
Protected Areas
Search area
Default
Sematan
Lundu
Sambas
Malaysia
Indonesia
FORMA alerts
2006
2007
2008
2009
2010
2011
2012
2013
2014
2015
Lat/long: 1.560030, 109.517967
FEEDBACK
Google Earth Engine
Map data ©2014 Google
5 km
Terms of Use

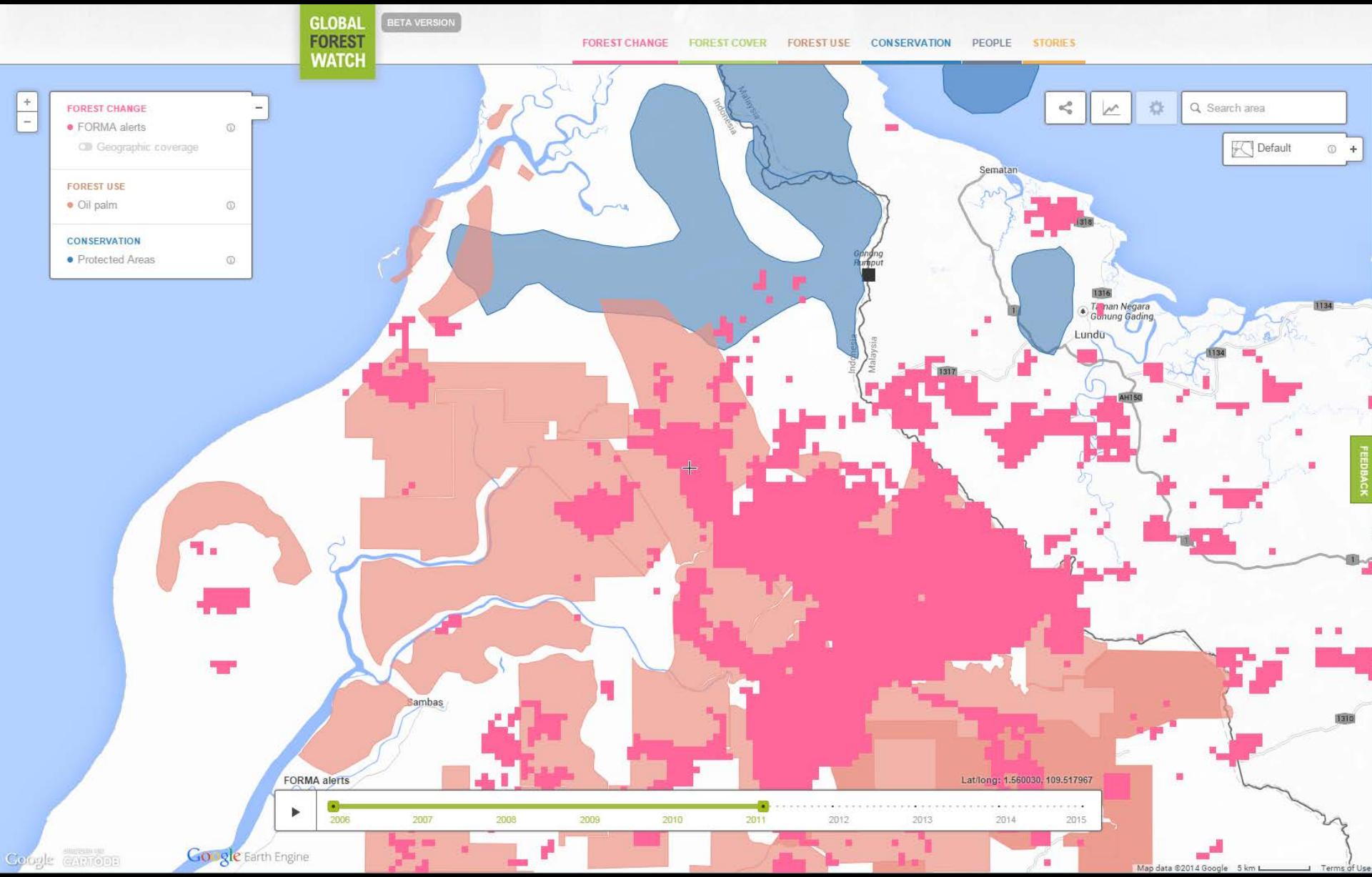
GLOBAL FOREST WATCH
BETA VERSION
FOREST CHANGE
FOREST COVER
FOREST USE
CONSERVATION
PEOPLE
STORIES
FOREST CHANGE
FORMA alerts
Geographic coverage
FOREST USE
Oil palm
CONSERVATION
Protected Areas
Search area
Default
Sematan
Lundu
Sambas
Malaysia
Indonesia
FORMA alerts
2006
2007
2008
2009
2010
2011
2012
2013
2014
2015
Lat/long: 1.560030, 109.517967
Google Earth Engine
Map data ©2014 Google
5 km
Terms of Use
FEEDBACK

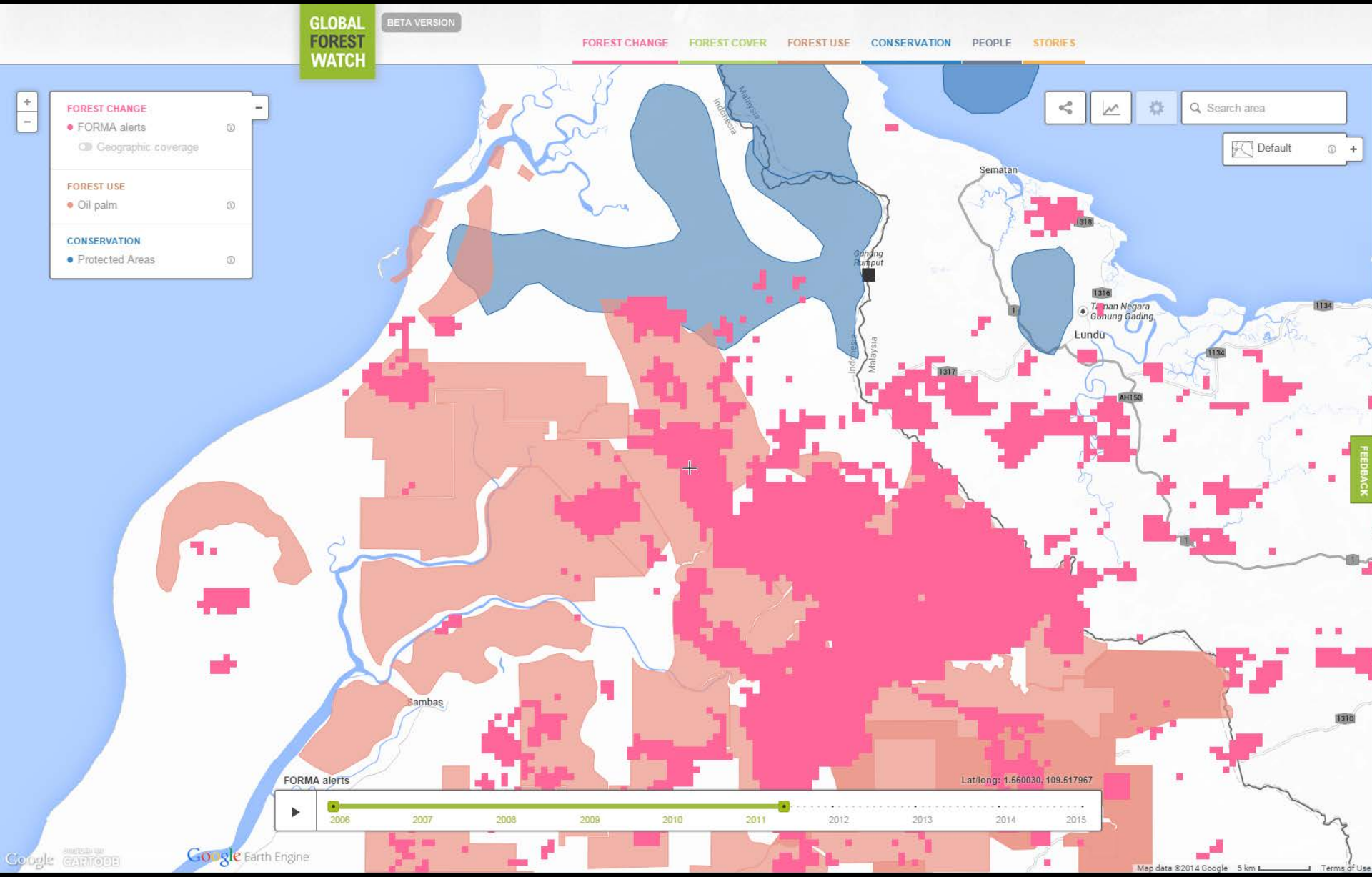
GLOBAL FOREST WATCH
BETA VERSION
FOREST CHANGE
FOREST COVER
FOREST USE
CONSERVATION
PEOPLE
STORIES
FOREST CHANGE
FORMA alerts
Geographic coverage
FOREST USE
Oil palm
CONSERVATION
Protected Areas
Search area
Default
Sematan
Lundu
Sambas
Malaysia
Indonesia
FORMA alerts
2006
2007
2008
2009
2010
2011
2012
2013
2014
2015
Lat/long: 1.560030, 109.517967
Google Earth Engine
Map data ©2014 Google
5 km
Terms of Use
FEEDBACK

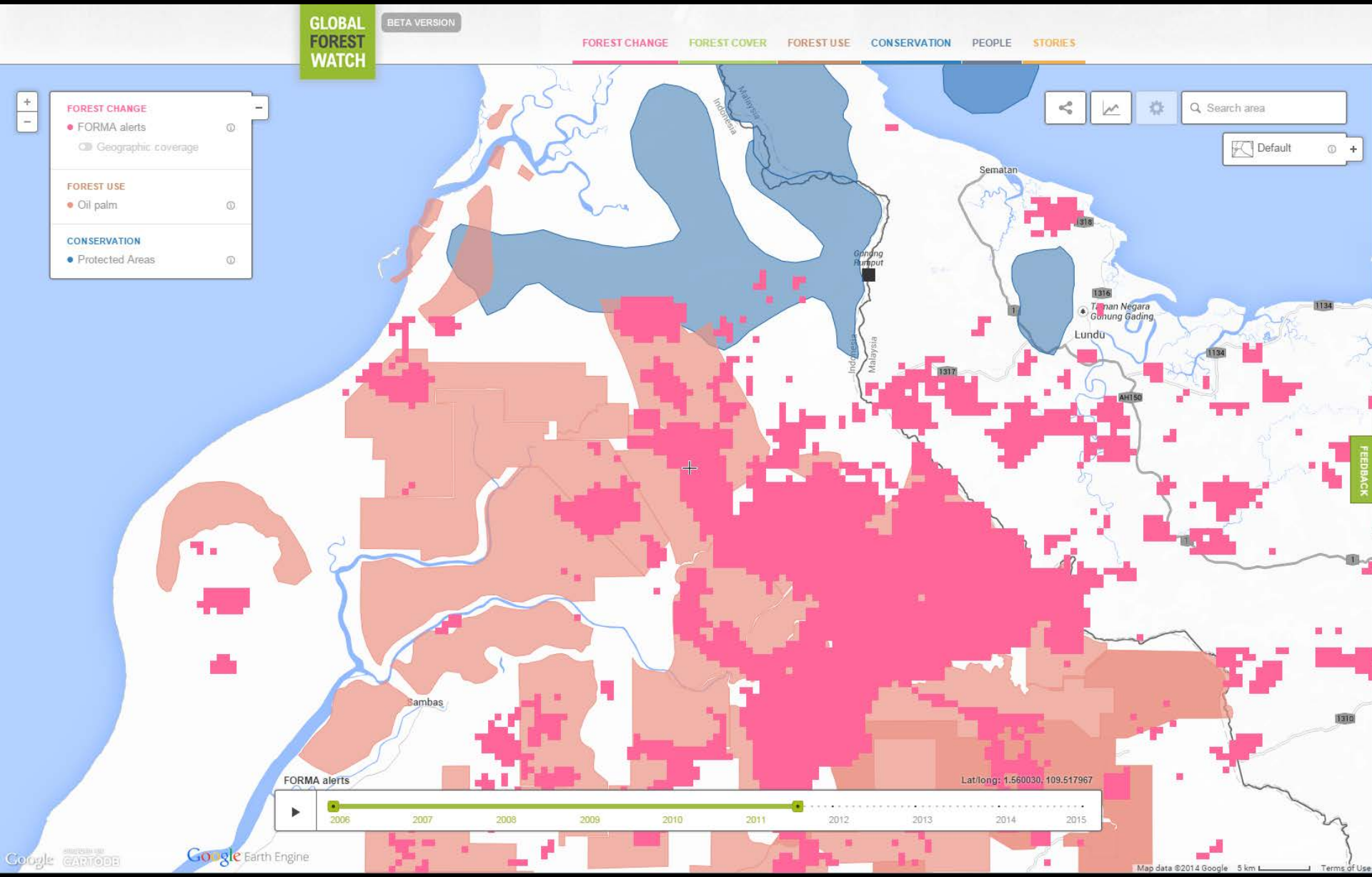
GLOBAL FOREST WATCH
BETA VERSION
FOREST CHANGE
FOREST COVER
FOREST USE
CONSERVATION
PEOPLE
STORIES
FOREST CHANGE
FORMA alerts
Geographic coverage
FOREST USE
Oil palm
CONSERVATION
Protected Areas
Search area
Default
Sematan
Lundu
Sambas
Malaysia
Indonesia
FORMA alerts
2006
2007
2008
2009
2010
2011
2012
2013
2014
2015
Lat/long: 1.560030, 109.517967
Google Earth Engine
Map data ©2014 Google
5 km
Terms of Use
FEEDBACK

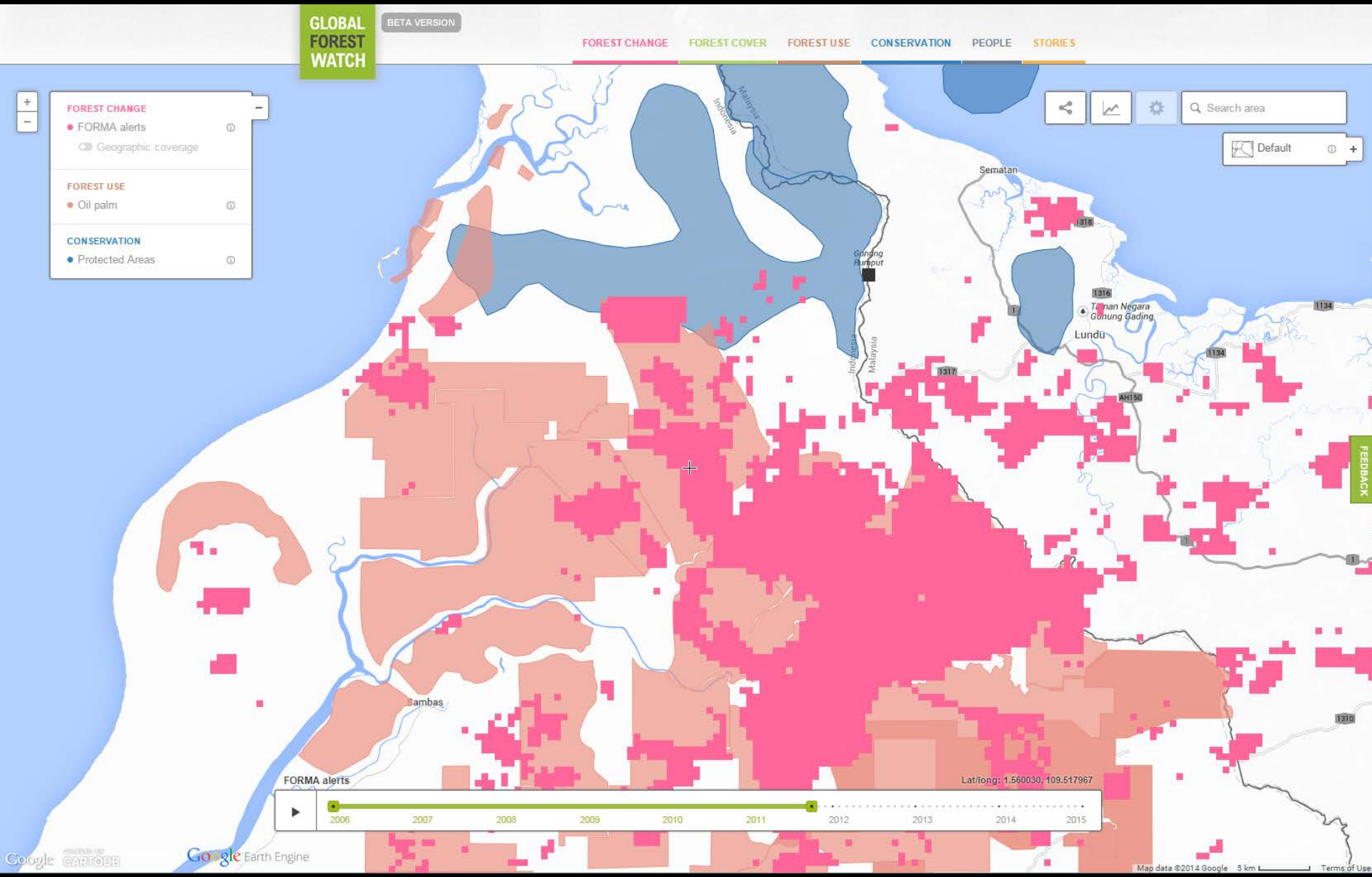
GLOBAL FOREST WATCH
BETA VERSION
FOREST CHANGE
FOREST COVER
FOREST USE
CONSERVATION
PEOPLE
STORIES
FOREST CHANGE
FORMA alerts
Geographic coverage
FOREST USE
Oil palm
CONSERVATION
Protected Areas
Search area
Default
Sematan
Lundu
Sambas
Malaysia
Indonesia
FORMA alerts
2006
2007
2008
2009
2010
2011
2012
2013
2014
2015
Lat/long: 1.560030, 109.517967
FEEDBACK
Google Earth Engine
Map data ©2014 Google
5 km
Terms of Use

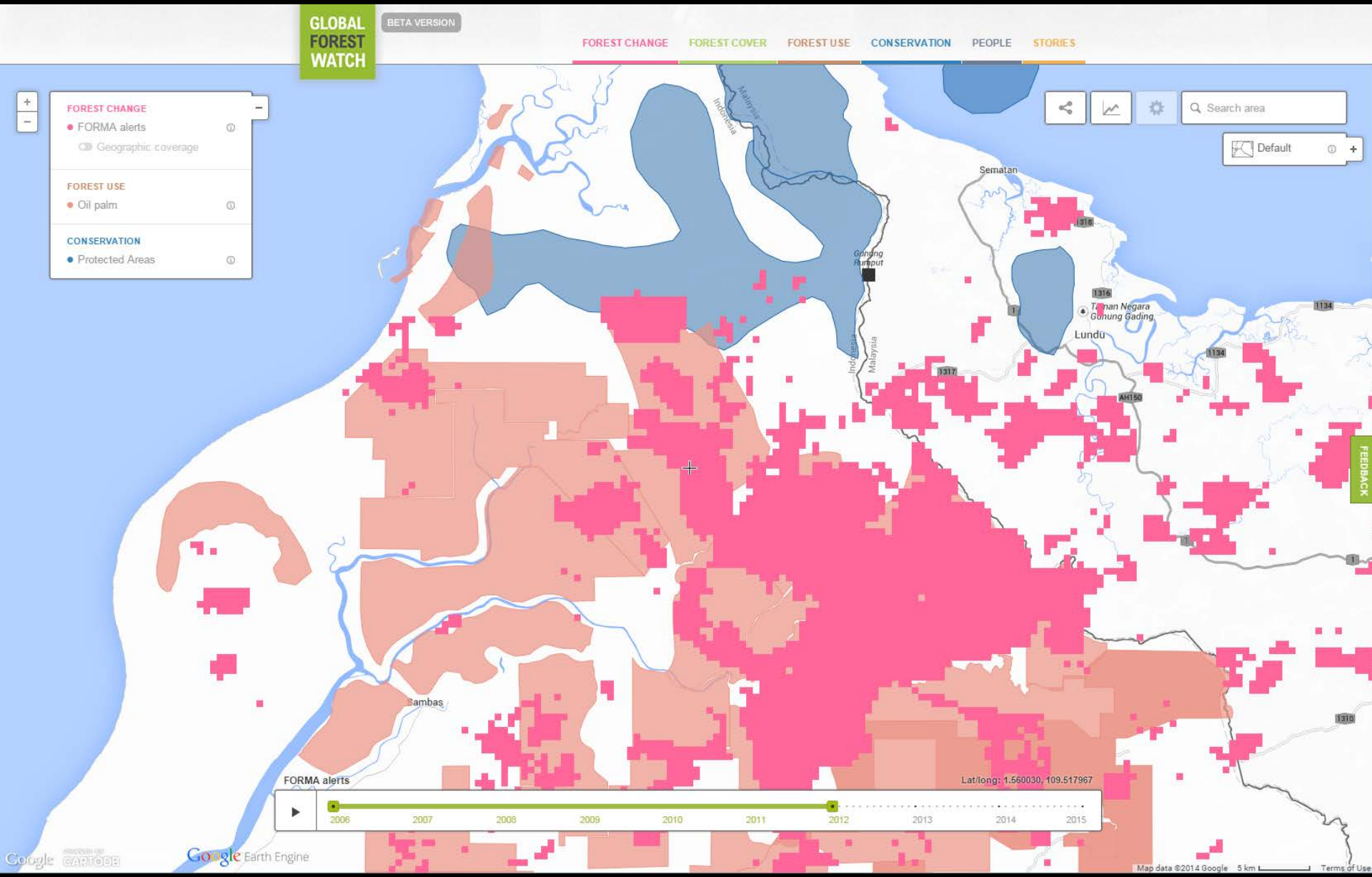
GLOBAL FOREST WATCH
BETA VERSION
FOREST CHANGE
FOREST COVER
FOREST USE
CONSERVATION
PEOPLE
STORIES
FOREST CHANGE
FORMA alerts
Geographic coverage
FOREST USE
Oil palm
CONSERVATION
Protected Areas
Search area
Default
Sematan
Gunung Rumput
Taman Negara Gunung Gading
Lundu
Sambas
Indonesia
Malaysia
FORMA alerts
2006
2007
2008
2009
2010
2011
2012
2013
2014
2015
Lat/long: 1.560030, 109.517967
FEEDBACK
Google Earth Engine
Map data ©2014 Google
5 km
Terms of Use

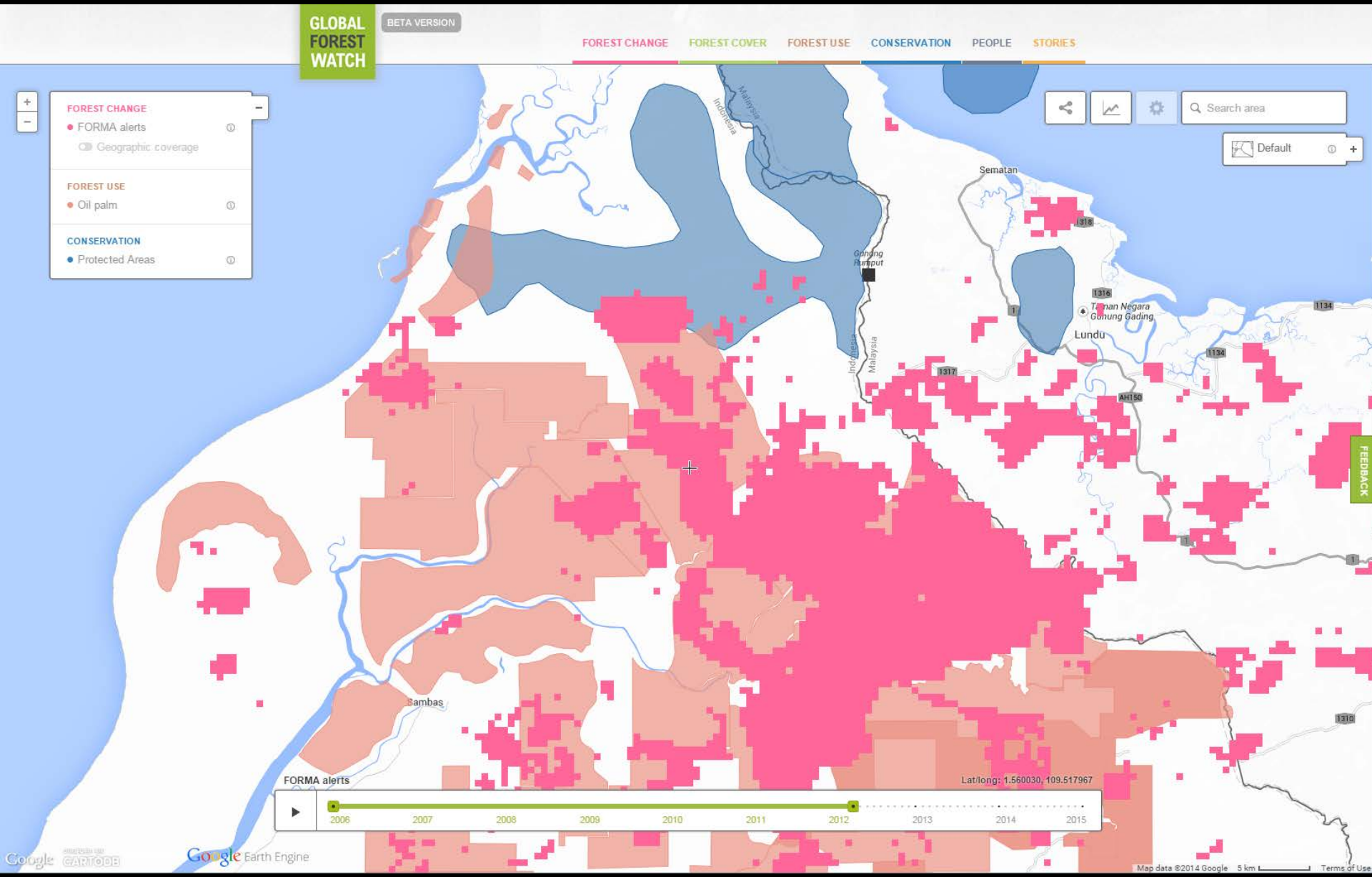
GLOBAL FOREST WATCH
BETA VERSION
FOREST CHANGE
FOREST COVER
FOREST USE
CONSERVATION
PEOPLE
STORIES
FOREST CHANGE
FORMA alerts
Geographic coverage
FOREST USE
Oil palm
CONSERVATION
Protected Areas
Search area
Default
Sematan
Lundu
Sambas
Malaysia
Indonesia
FORMA alerts
2006
2007
2008
2009
2010
2011
2012
2013
2014
2015
Lat/long: 1.560030, 109.517967
FEEDBACK
Google Earth Engine
Map data ©2014 Google
5 km
Terms of Use

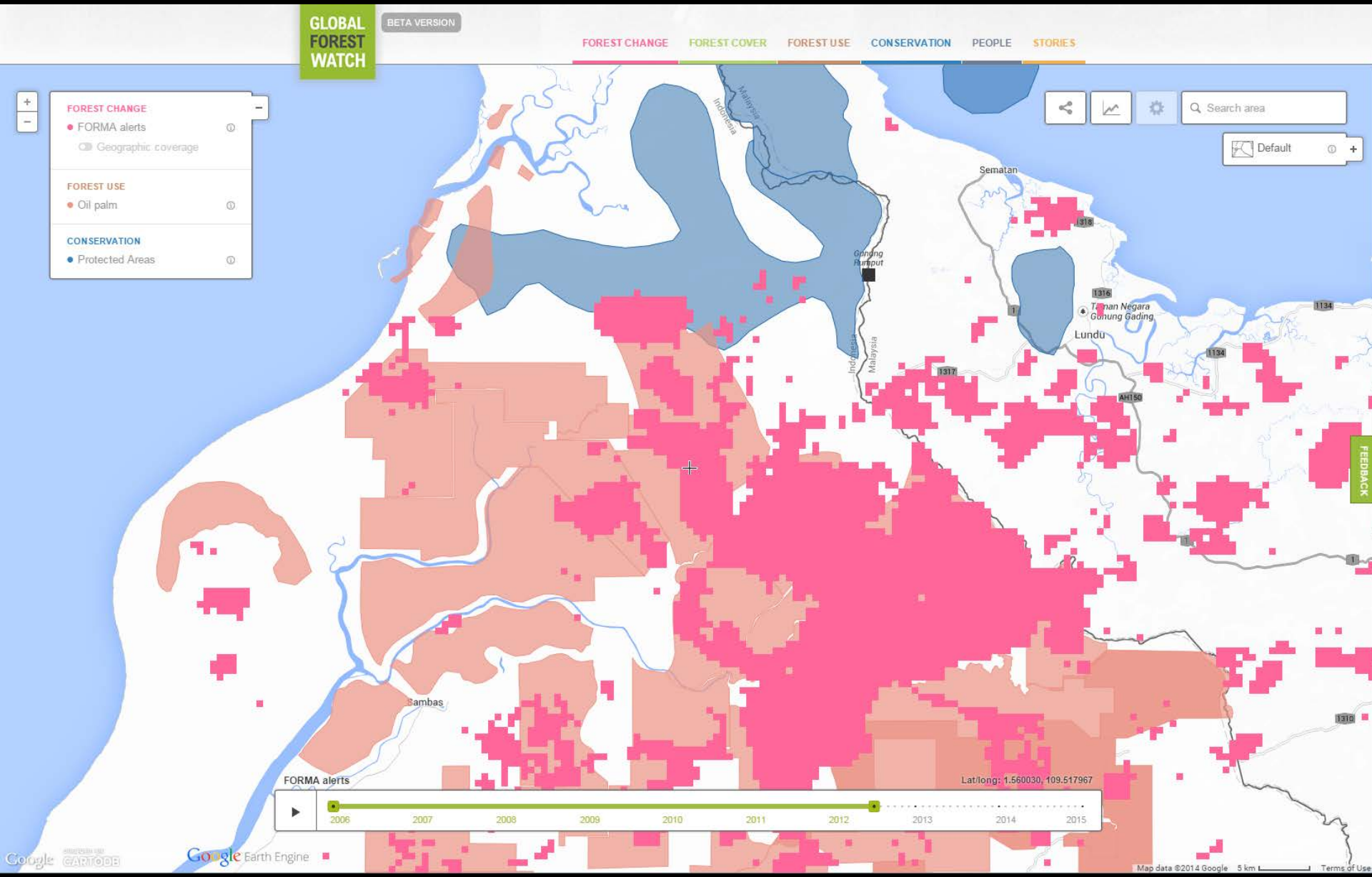
GLOBAL FOREST WATCH
BETA VERSION
FOREST CHANGE
FOREST COVER
FOREST USE
CONSERVATION
PEOPLE
STORIES
FOREST CHANGE
FORMA alerts
Geographic coverage
FOREST USE
Oil palm
CONSERVATION
Protected Areas
Search area
Default
Sematan
Lundu
Sambas
Malaysia
Indonesia
FORMA alerts
2006
2007
2008
2009
2010
2011
2012
2013
2014
2015
Lat/long: 1.560030, 109.517967
FEEDBACK
Google Earth Engine
Map data ©2014 Google
5 km
Terms of Use

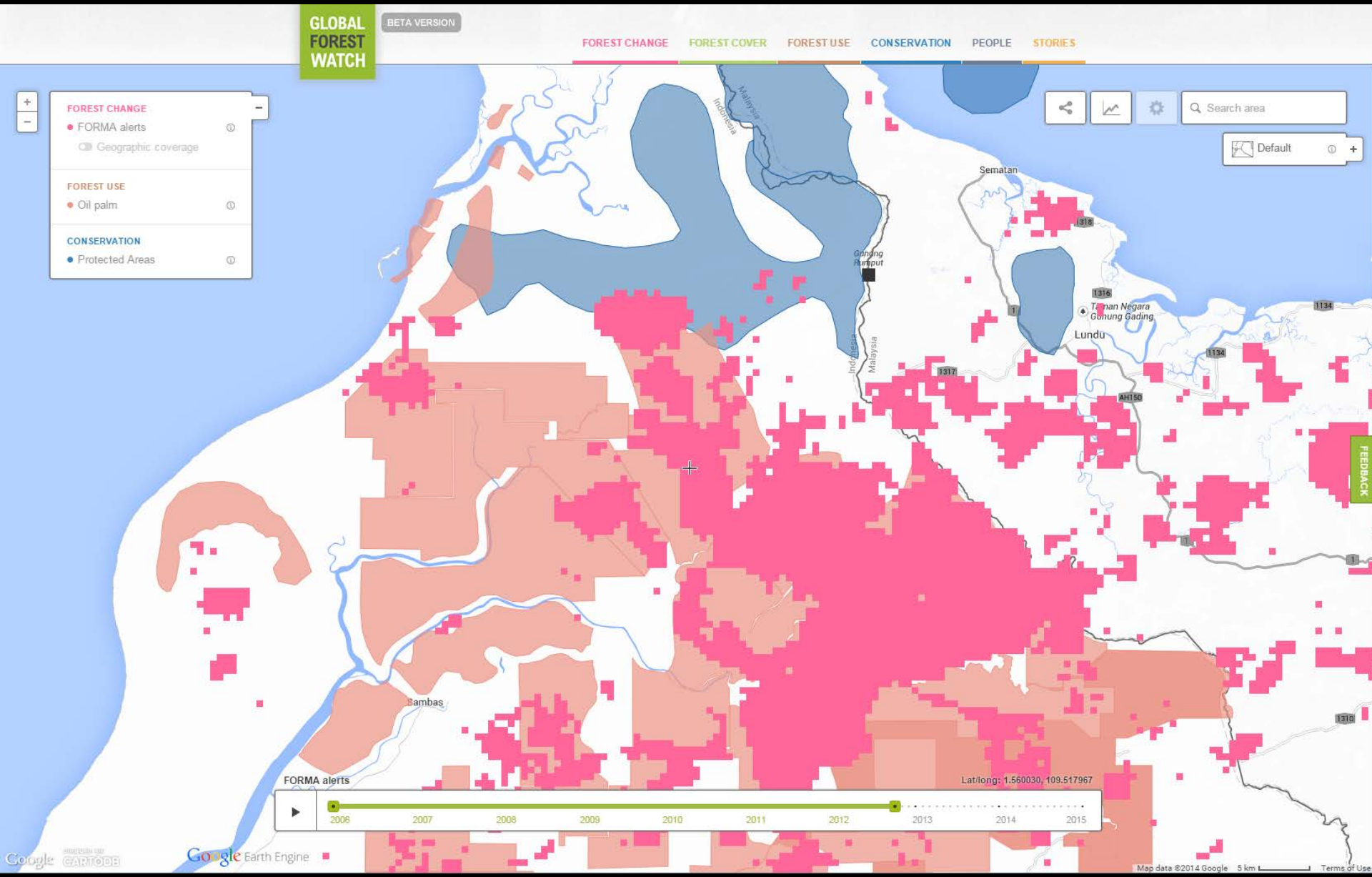
GLOBAL FOREST WATCH
BETA VERSION
FOREST CHANGE
FOREST COVER
FOREST USE
CONSERVATION
PEOPLE
STORIES
FOREST CHANGE
FORMA alerts
Geographic coverage
FOREST USE
Oil palm
CONSERVATION
Protected Areas
Search area
Default
Sematan
Lundu
Sambas
Malaysia
Indonesia
FORMA alerts
2006
2007
2008
2009
2010
2011
2012
2013
2014
2015
Lat/long: 1.560030, 109.517967
FEEDBACK
Google Earth Engine
Map data ©2014 Google
5 km
Terms of Use

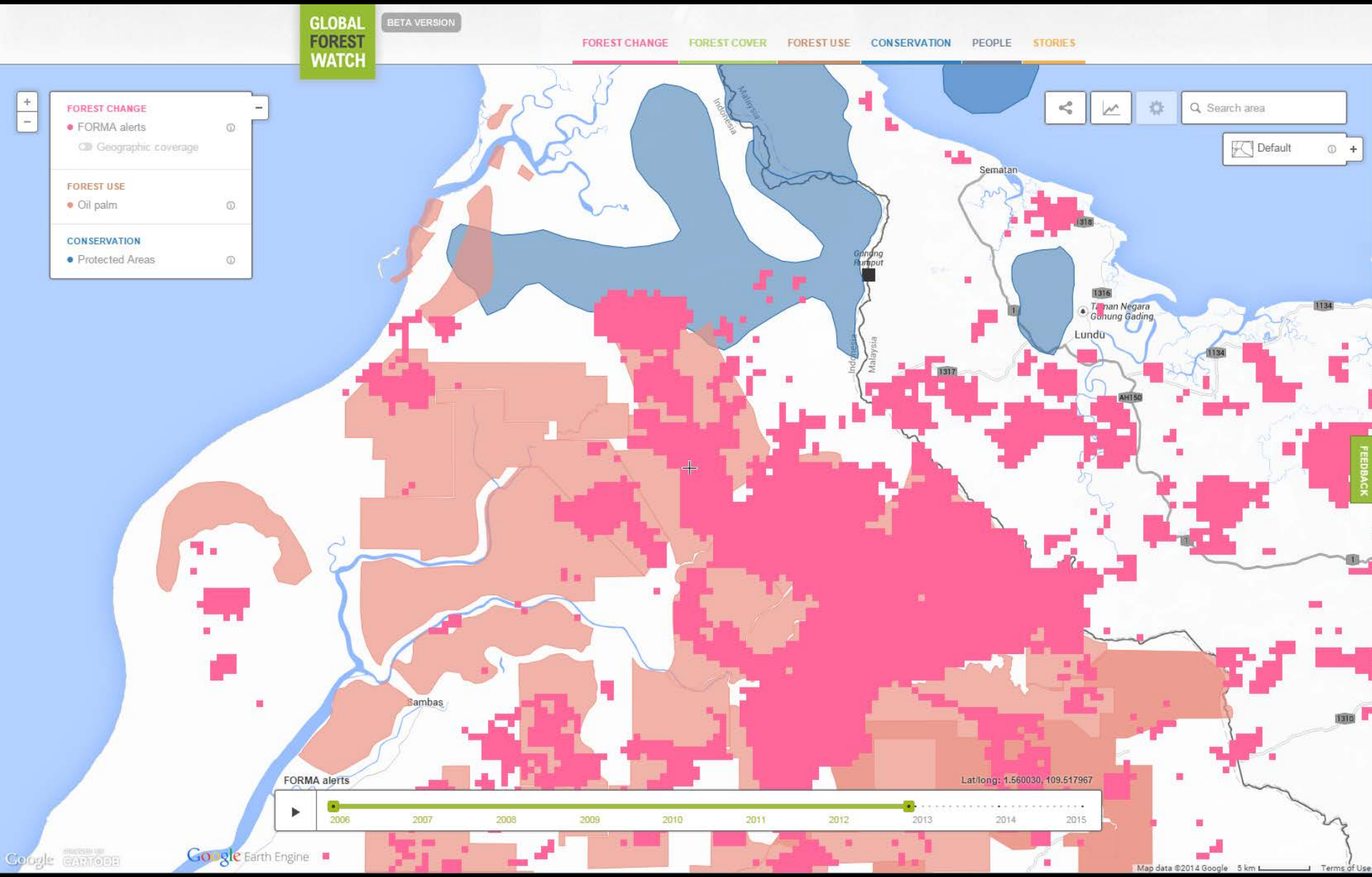
GLOBAL FOREST WATCH
BETA VERSION
FOREST CHANGE
FOREST COVER
FOREST USE
CONSERVATION
PEOPLE
STORIES
FOREST CHANGE
FORMA alerts
Geographic coverage
FOREST USE
Oil palm
CONSERVATION
Protected Areas
Search area
Default
Sematan
Gunung Rumput
Taman Negara Gunung Gading
Lundu
Sambas
Indonesia
Malaysia
FORMA alerts
2006
2007
2008
2009
2010
2011
2012
2013
2014
2015
Lat/long: 1.560030, 109.517967
FEEDBACK
Google Earth Engine
Map data ©2014 Google
5 km
Terms of Use

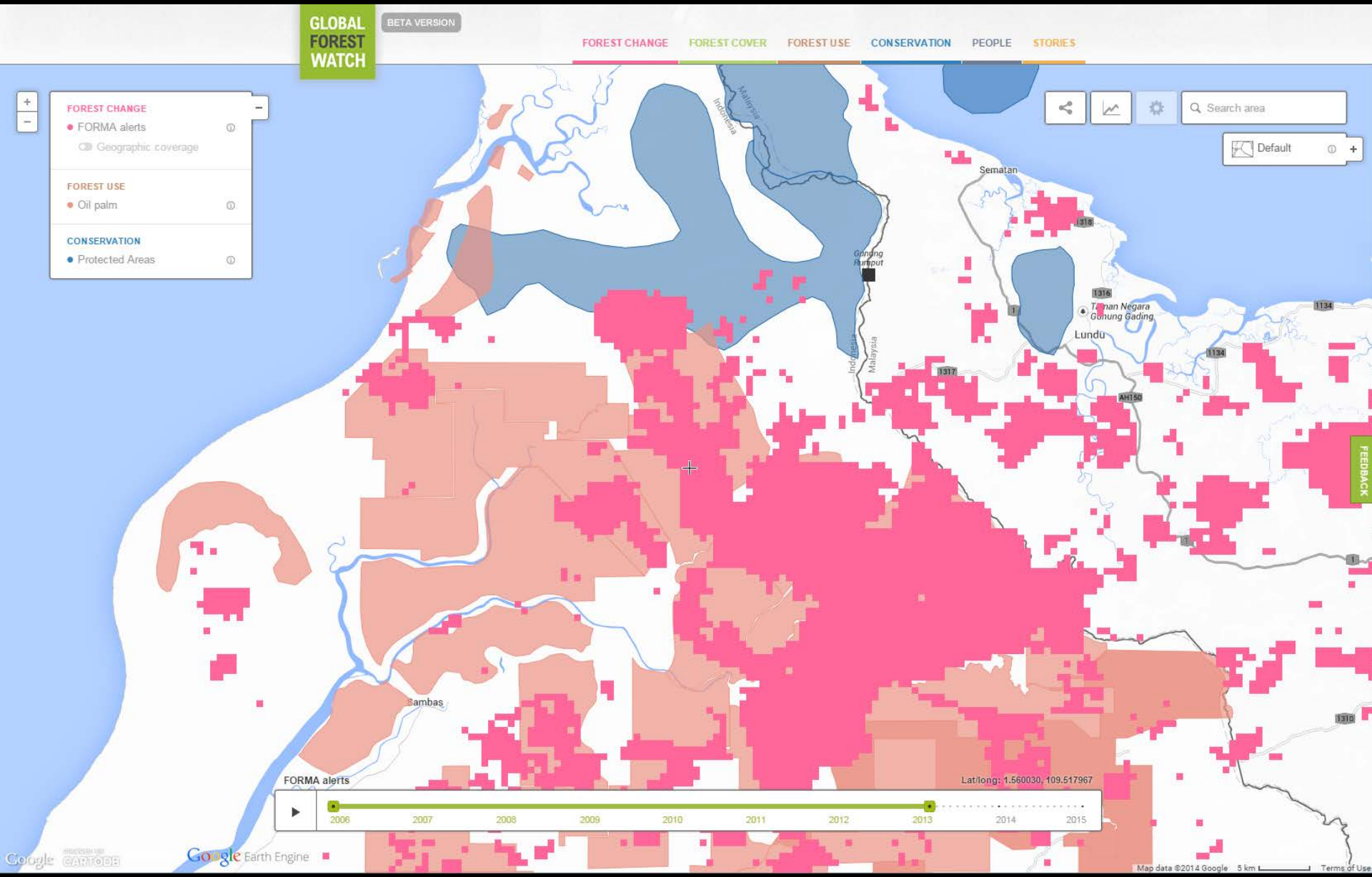
GLOBAL FOREST WATCH
BETA VERSION
FOREST CHANGE
FOREST COVER
FOREST USE
CONSERVATION
PEOPLE
STORIES
FOREST CHANGE
FORMA alerts
Geographic coverage
FOREST USE
Oil palm
CONSERVATION
Protected Areas
Search area
Default
Sematan
Lundu
Sambas
Malaysia
Indonesia
FORMA alerts
2006
2007
2008
2009
2010
2011
2012
2013
2014
2015
Lat/long: 1.560030, 109.517967
FEEDBACK
Google Earth Engine
Map data ©2014 Google
5 km
Terms of Use

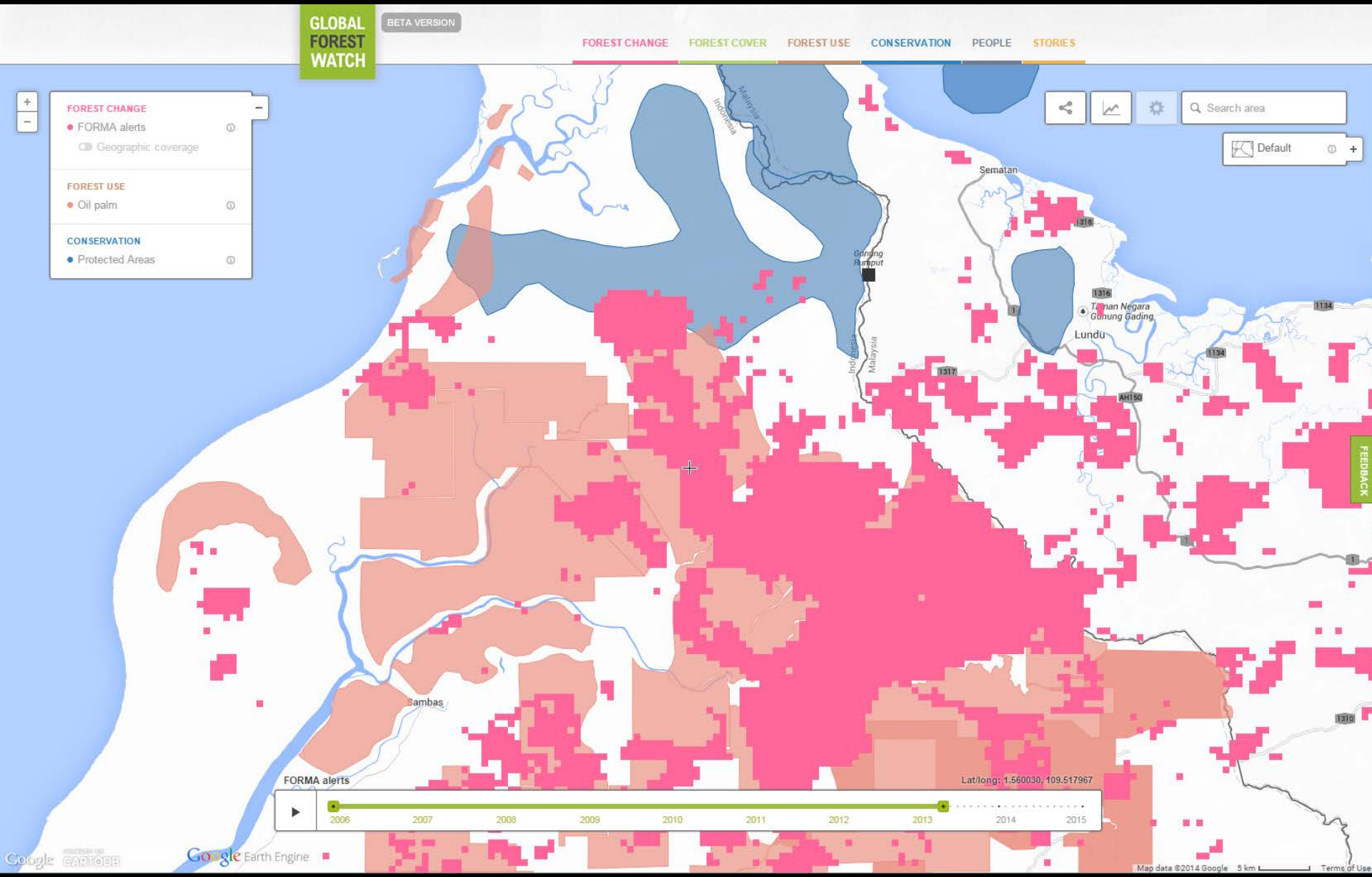
GLOBAL FOREST WATCH
BETA VERSION
FOREST CHANGE
FOREST COVER
FOREST USE
CONSERVATION
PEOPLE
STORIES
FOREST CHANGE
FORMA alerts
Geographic coverage
FOREST USE
Oil palm
CONSERVATION
Protected Areas
Search area
Default
Sematan
Lundu
Sambas
Malaysia
Indonesia
FORMA alerts
2006
2007
2008
2009
2010
2011
2012
2013
2014
2015
Lat/long: 1.560030, 109.517967
FEEDBACK
Google Earth Engine
Map data ©2014 Google
5 km
Terms of Use

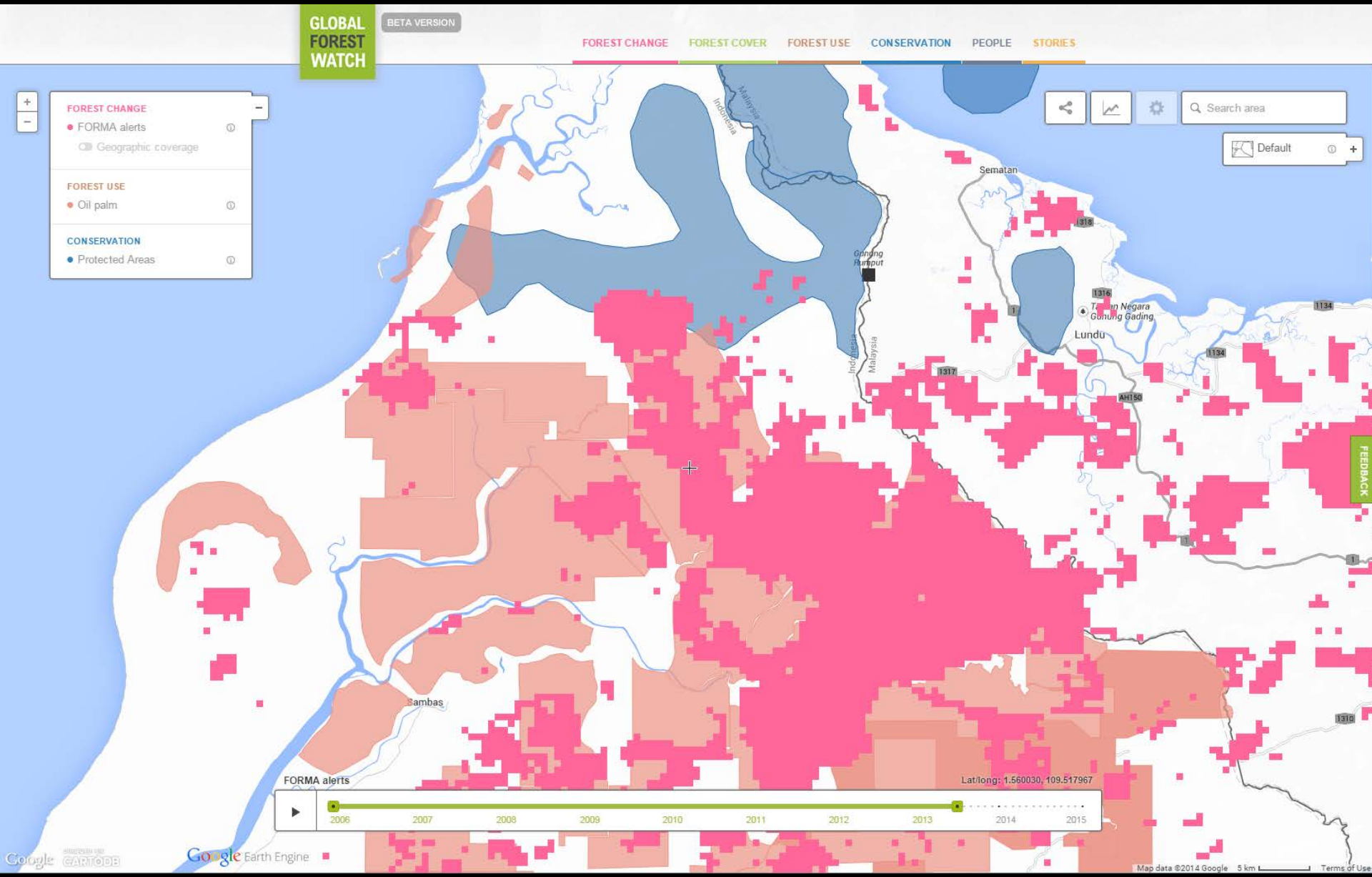
GLOBAL FOREST WATCH
BETA VERSION
FOREST CHANGE
FOREST COVER
FOREST USE
CONSERVATION
PEOPLE
STORIES
FOREST CHANGE
FORMA alerts
Geographic coverage
FOREST USE
Oil palm
CONSERVATION
Protected Areas
Search area
Default
Sematan
Lundu
Sambas
Indonesia
Malaysia
FORMA alerts
2006
2007
2008
2009
2010
2011
2012
2013
2014
2015
Lat/long: 1.560030, 109.517967
FEEDBACK
Google Earth Engine
Map data ©2014 Google
5 km
Terms of Use

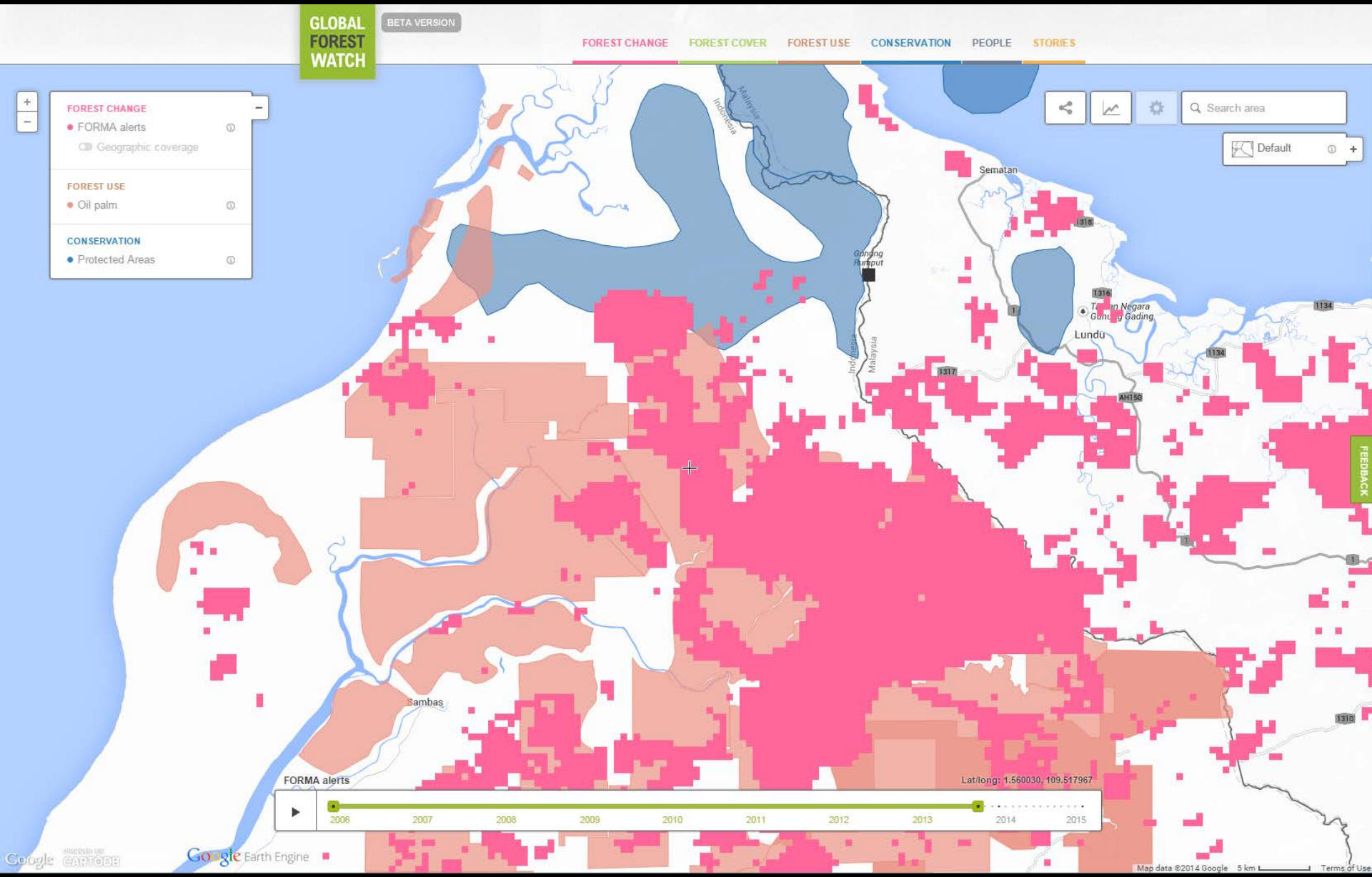
GLOBAL FOREST WATCH
BETA VERSION
FOREST CHANGE
FOREST COVER
FOREST USE
CONSERVATION
PEOPLE
STORIES
FOREST CHANGE
FORMA alerts
Geographic coverage
FOREST USE
Oil palm
CONSERVATION
Protected Areas
Search area
Default
Sematan
Lundu
Sambas
Malaysia
Indonesia
FORMA alerts
2006
2007
2008
2009
2010
2011
2012
2013
2014
2015
Lat/long: 1.560030, 109.517967
FEEDBACK
Google Earth Engine
Map data ©2014 Google
5 km
Terms of Use

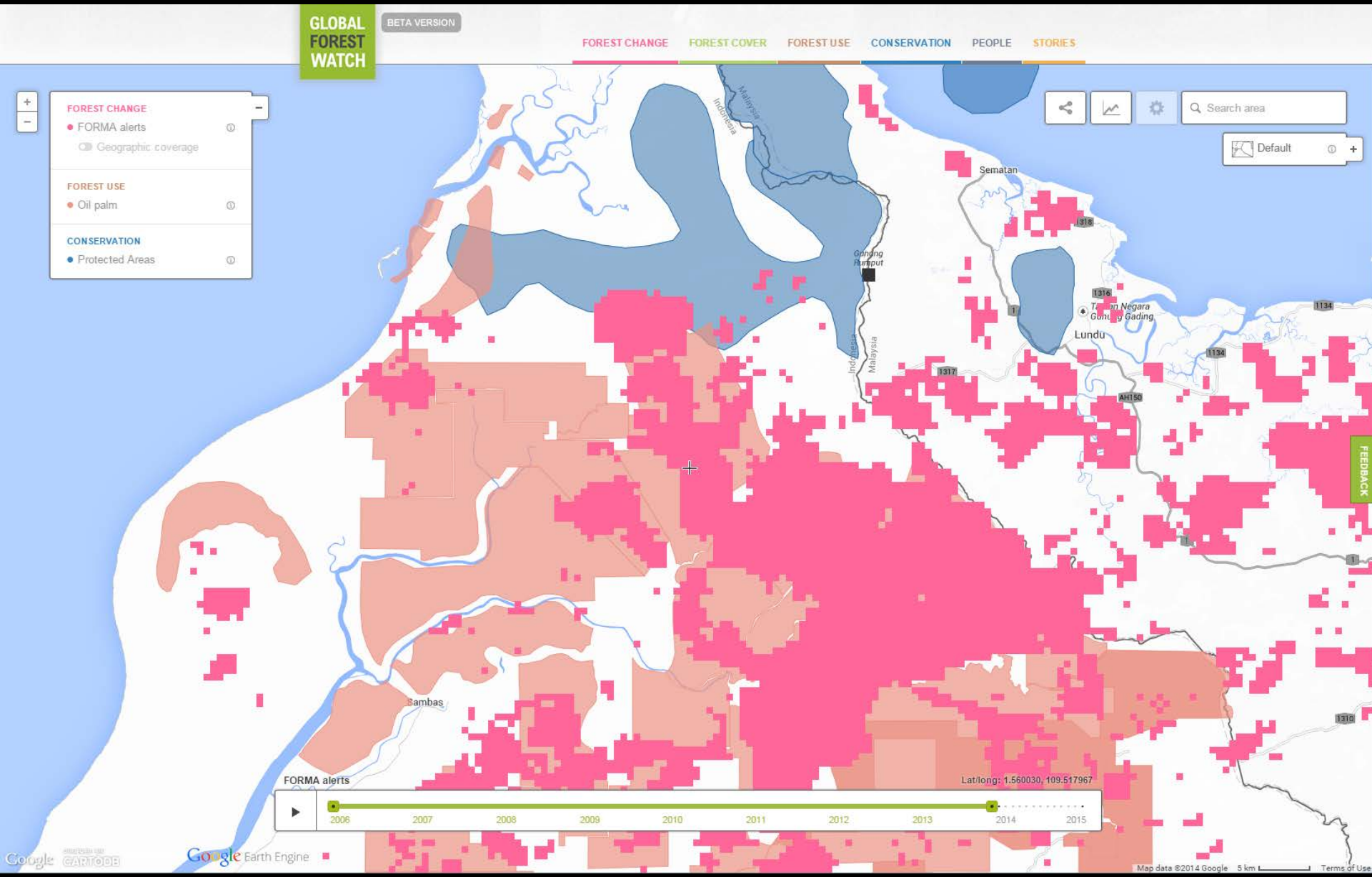
GLOBAL FOREST WATCH
BETA VERSION
FOREST CHANGE
FOREST COVER
FOREST USE
CONSERVATION
PEOPLE
STORIES
FOREST CHANGE
FORMA alerts
Geographic coverage
FOREST USE
Oil palm
CONSERVATION
Protected Areas
Search area
Default
Sematan
Lundu
Sambas
Malaysia
Indonesia
FORMA alerts
2006
2007
2008
2009
2010
2011
2012
2013
2014
2015
Lat/long: 1.560030, 109.517967
FEEDBACK
Google Earth Engine
Map data ©2014 Google
5 km
Terms of Use

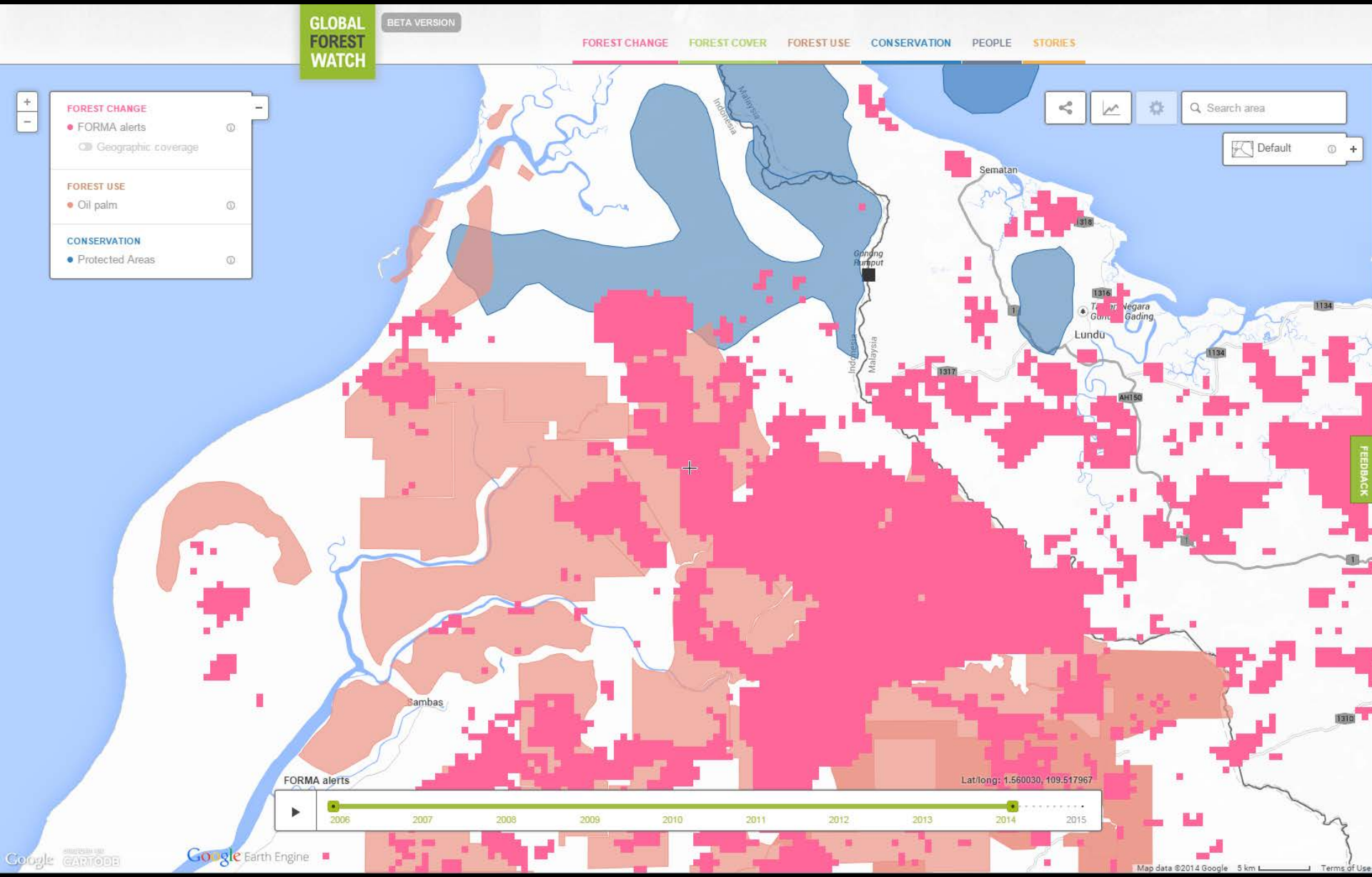
GLOBAL FOREST WATCH
BETA VERSION
FOREST CHANGE
FOREST COVER
FOREST USE
CONSERVATION
PEOPLE
STORIES
FOREST CHANGE
FORMA alerts
Geographic coverage
FOREST USE
Oil palm
CONSERVATION
Protected Areas
Search area
Default
Sematan
Lundu
Sambas
Malaysia
Indonesia
FORMA alerts
2006
2007
2008
2009
2010
2011
2012
2013
2014
2015
Lat/long: 1.560030, 109.517967
FEEDBACK
Google Earth Engine
Map data ©2014 Google
5 km
Terms of Use

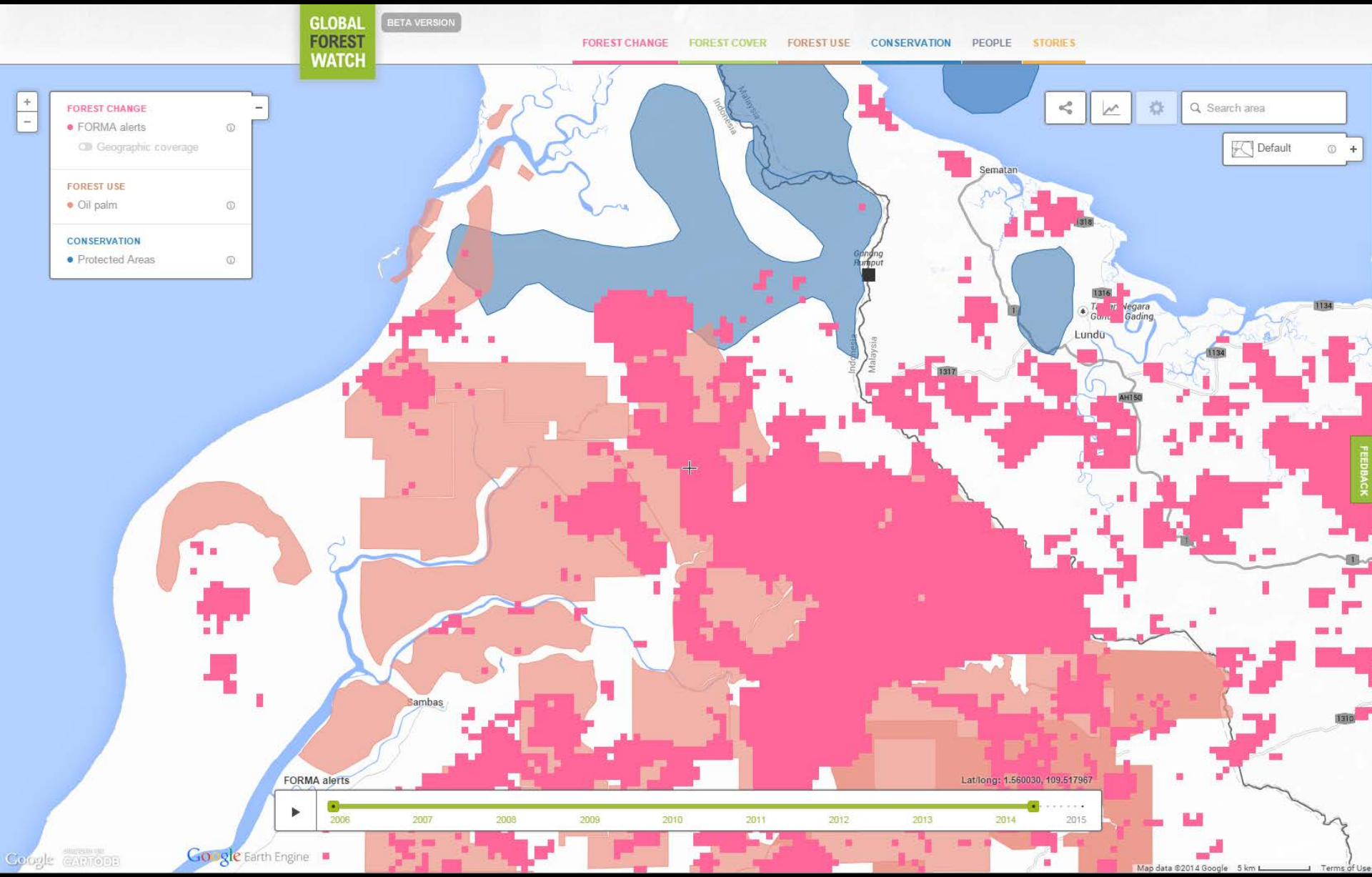
GLOBAL FOREST WATCH
BETA VERSION
FOREST CHANGE
FOREST COVER
FOREST USE
CONSERVATION
PEOPLE
STORIES
FOREST CHANGE
FORMA alerts
Geographic coverage
FOREST USE
Oil palm
CONSERVATION
Protected Areas
Search area
Default
Sematan
Lundu
Sambas
Indonesia
Malaysia
FORMA alerts
2006
2007
2008
2009
2010
2011
2012
2013
2014
2015
Lat/long: 1.560030, 109.517967
FEEDBACK
Google Earth Engine
Map data ©2014 Google
5 km
Terms of Use

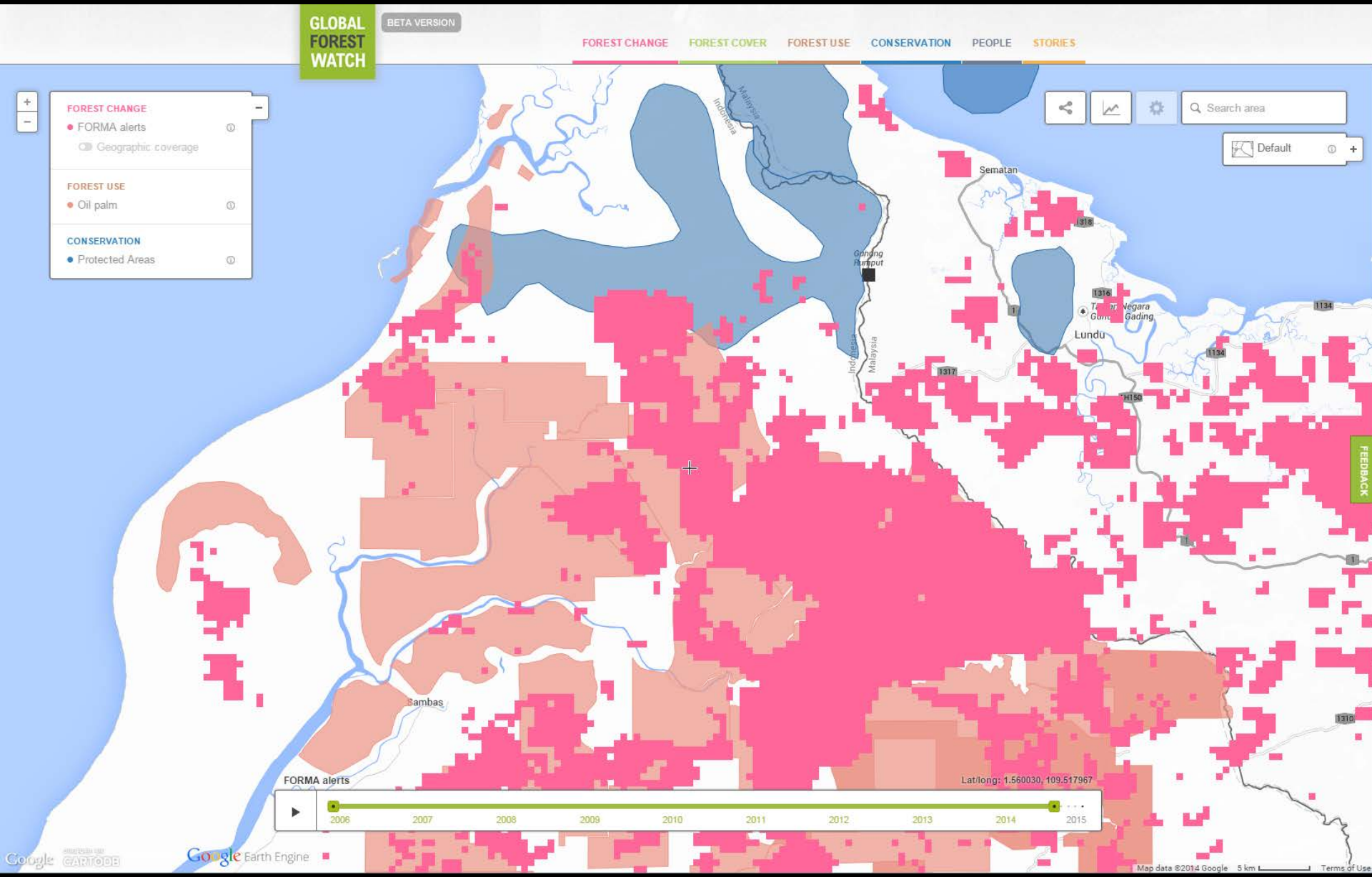
GLOBAL FOREST WATCH
BETA VERSION
FOREST CHANGE
FOREST COVER
FOREST USE
CONSERVATION
PEOPLE
STORIES
FOREST CHANGE
FORMA alerts
Geographic coverage
FOREST USE
Oil palm
CONSERVATION
Protected Areas
Search area
Default
Sematan
Lundu
Sambas
Malaysia
Indonesia
FORMA alerts
2006
2007
2008
2009
2010
2011
2012
2013
2014
2015
Lat/long: 1.560030, 109.517967
FEEDBACK
Google Earth Engine
Map data ©2014 Google
5 km
Terms of Use

GLOBAL FOREST WATCH
BETA VERSION
FOREST CHANGE
FOREST COVER
FOREST USE
CONSERVATION
PEOPLE
STORIES
FOREST CHANGE
FORMA alerts
Geographic coverage
FOREST USE
Oil palm
CONSERVATION
Protected Areas
1.560030, 109517967
Landsat 2012
FEEDBACK
FORMA alerts
Lat/long: 1.561746, 109.520199
2006
2007
2008
2009
2010
2011
2012
2013
2014
2015
Google
POWERED BY CARTODB
Powered by Google Earth Engine
5 km
Terms of Use

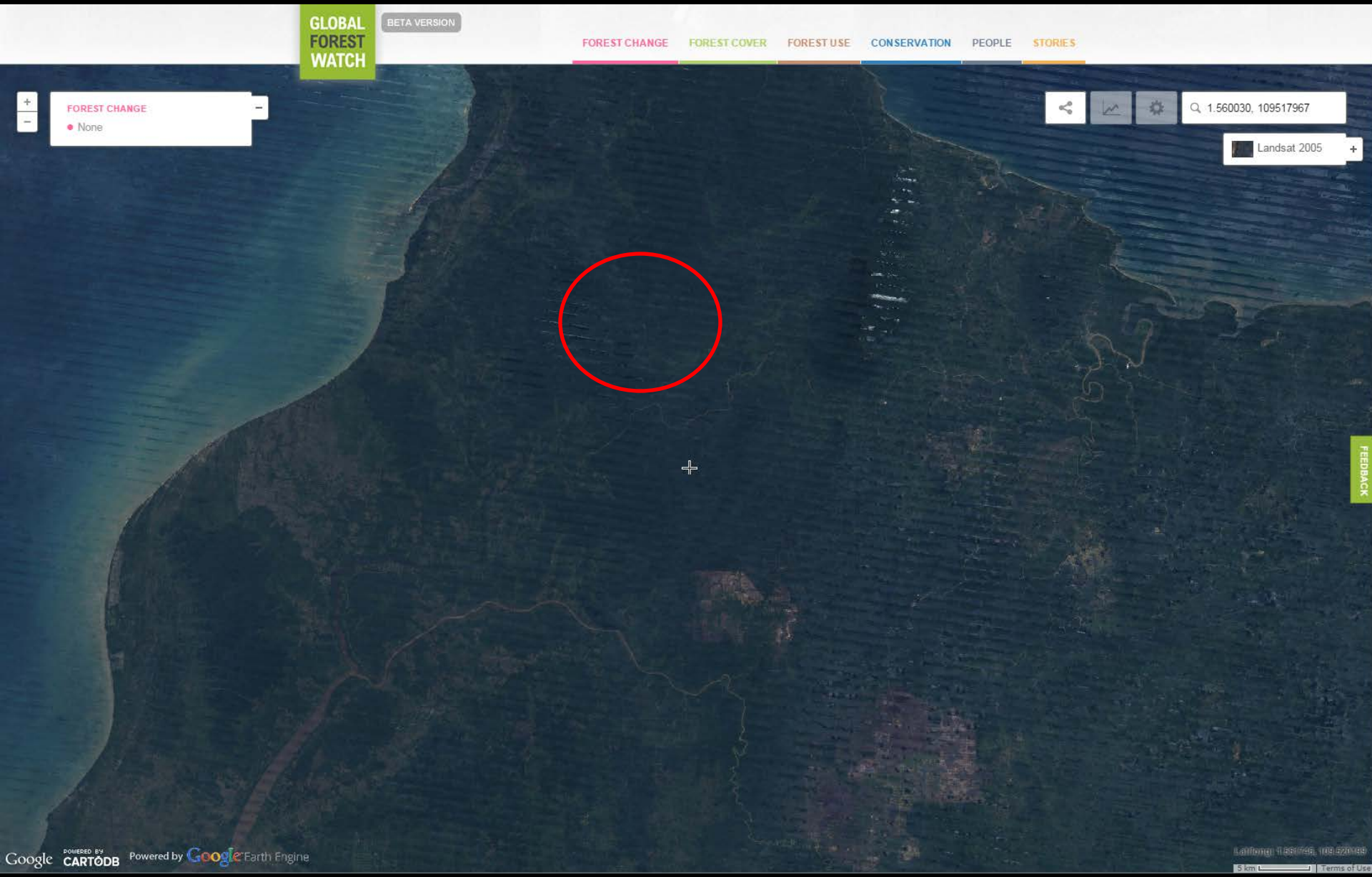
GLOBAL FOREST WATCH
BETA VERSION
FOREST CHANGE
FOREST COVER
FOREST USE
CONSERVATION
PEOPLE
STORIES
FOREST CHANGE
None
1.560030, 109517967
Landsat 2005
FEEDBACK
Google
POWERED BY CARTODB
Powered by Google Earth Engine
5 km
Terms of Use

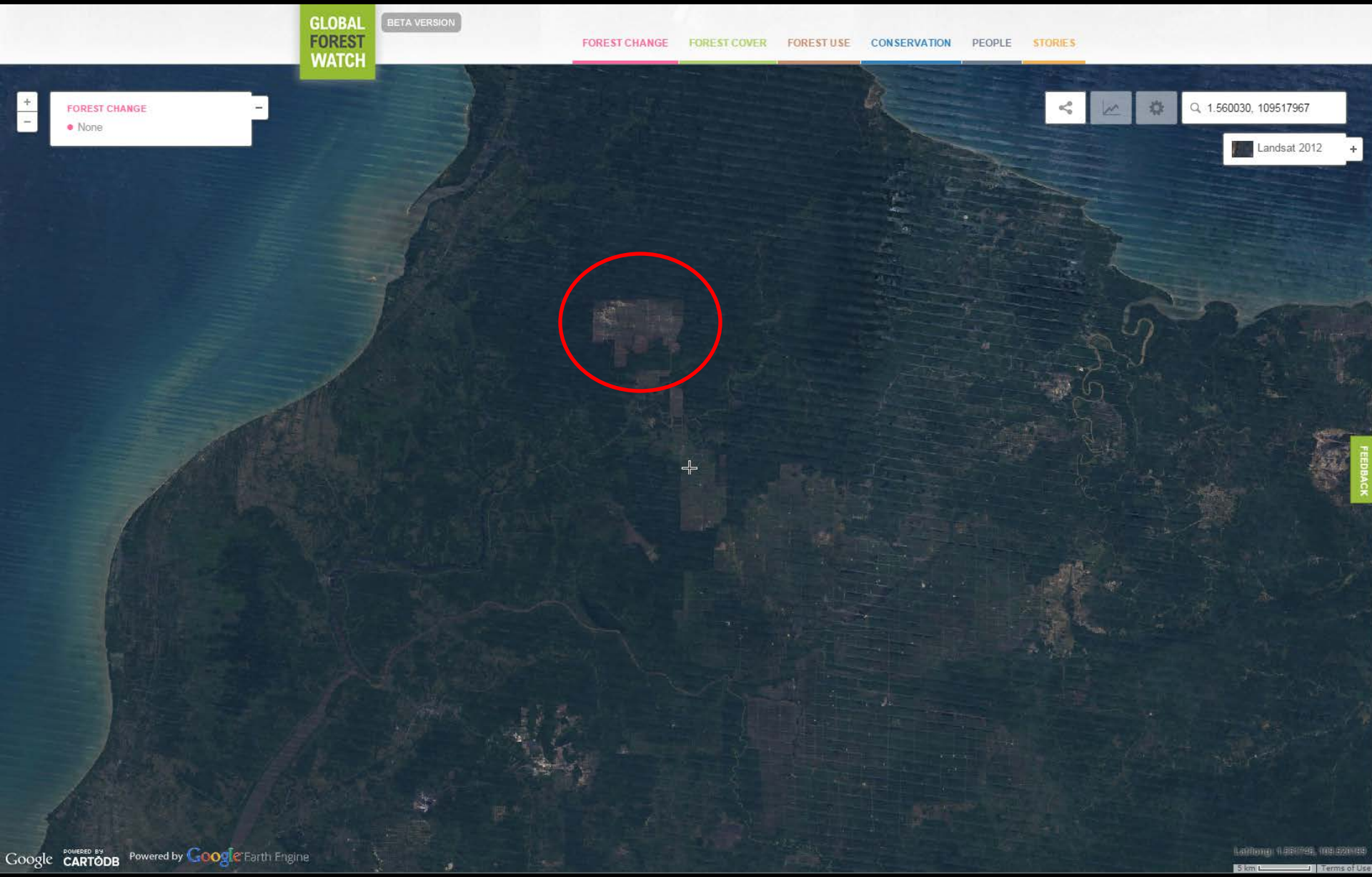
GLOBAL FOREST WATCH
BETA VERSION
FOREST CHANGE
FOREST COVER
FOREST USE
CONSERVATION
PEOPLE
STORIES
FOREST CHANGE
None
1.560030, 109517967
Landsat 2012
FEEDBACK
Google
POWERED BY CARTODB
Powered by Google Earth Engine
5 km
Terms of Use

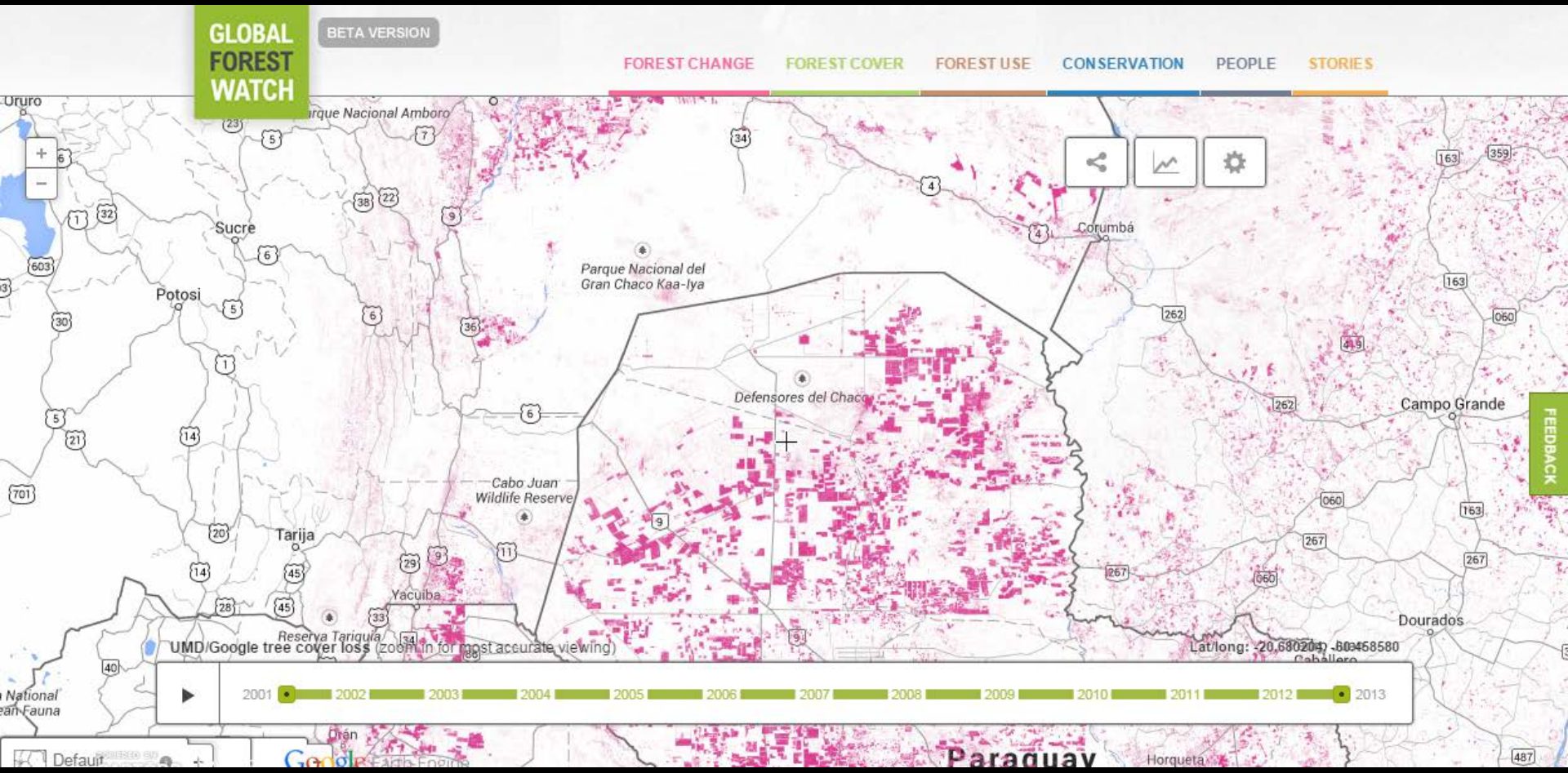
GLOBAL FOREST WATCH
BETA VERSION
FOREST CHANGE
FOREST COVER
FOREST USE
CONSERVATION
PEOPLE
STORIES
Parque Nacional Amboro
Sucre
Potosi
Parque Nacional del Gran Chaco Kaa-Iya
Corumbá
Defensores del Chaco
Campo Grande
Cabo Juan Wildlife Reserve
Tarija
Yacuiba
Reserva Tariquía
Dourados
UMD/Google tree cover loss (zoom in for most accurate viewing)
Lat/long: -20.680204, -60.458580
2001
2002
2003
2004
2005
2006
2007
2008
2009
2010
2011
2012
2013
FEEDBACK
Paraguay

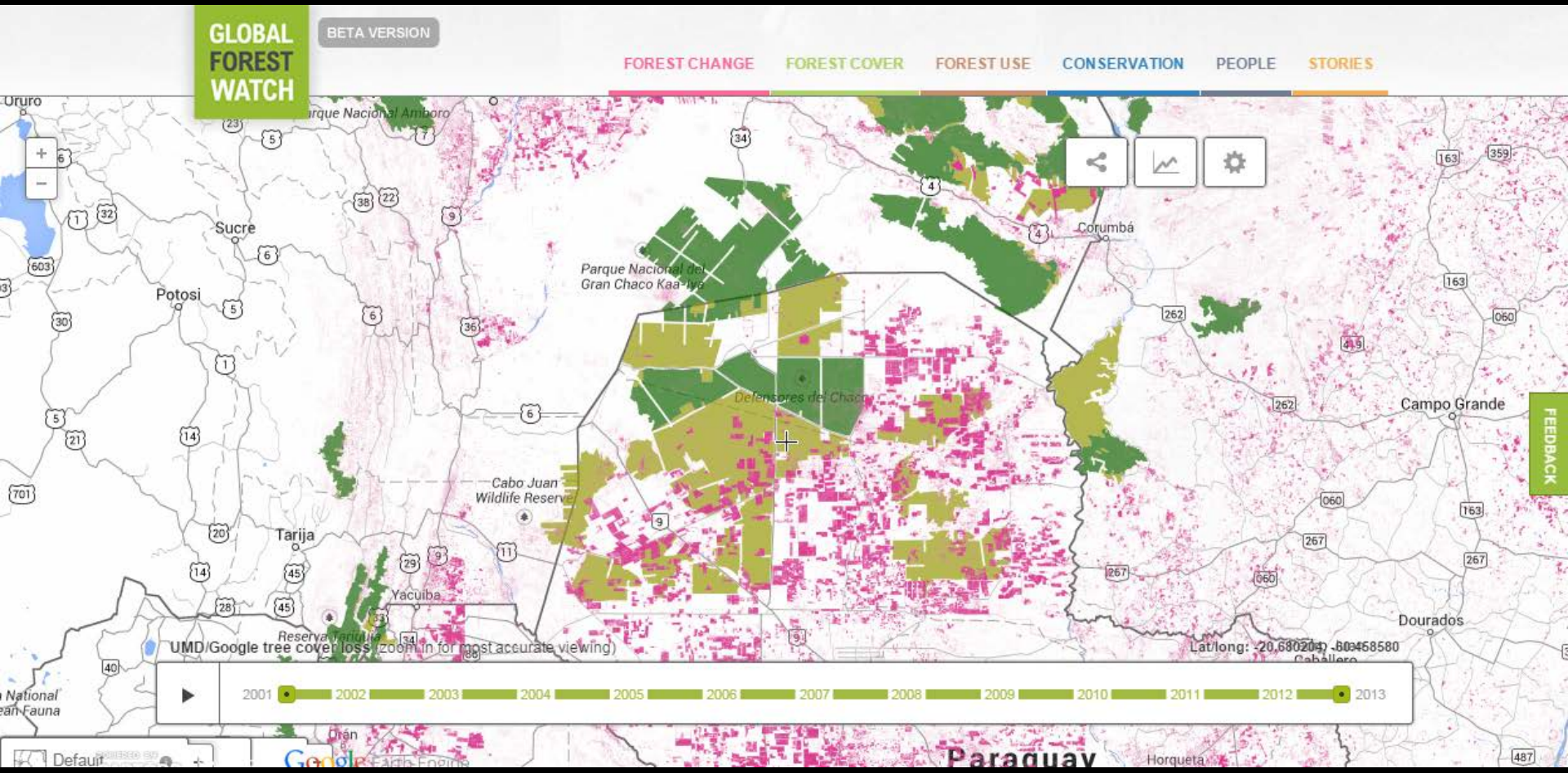
GLOBAL FOREST WATCH
BETA VERSION
FOREST CHANGE
FOREST COVER
FOREST USE
CONSERVATION
PEOPLE
STORIES
Oruro
Sucre
Potosi
Tarija
Yacuiba
Corumbá
Campo Grande
Dourados
Parque Nacional del Gran Chaco Kaa-Iya
Defensores del Chaco
Cabo Juan Wildlife Reserve
Paraguay
UMD/Google tree cover loss (zoom in for most accurate viewing)
Lat/long: -20.680204, -60.458580
2001
2002
2003
2004
2005
2006
2007
2008
2009
2010
2011
2012
2013
FEEDBACK

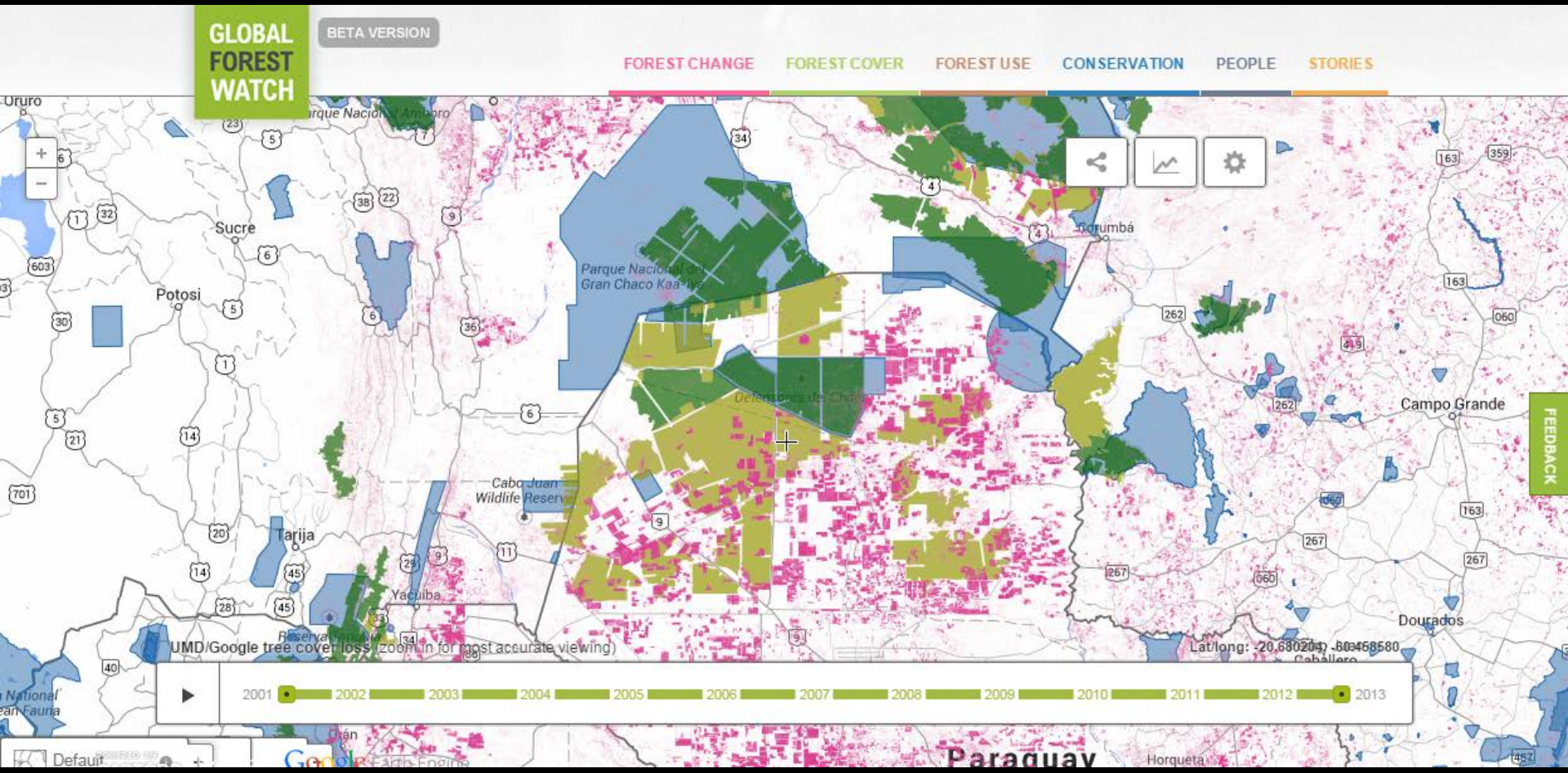
GLOBAL FOREST WATCH
BETA VERSION
FOREST CHANGE
FOREST COVER
FOREST USE
CONSERVATION
PEOPLE
STORIES
Oruro
Sucre
Potosi
Tarija
Yacuiba
Corumbá
Campo Grande
Dourados
Parque Nacional del Gran Chaco Kaa-Iya
Cabo Juan Wildlife Reserve
Paraguay
FEEDBACK
UMD/Google tree cover loss (zoom in for most accurate viewing)
Lat/long: -20.680204, -60.458580
2001
2002
2003
2004
2005
2006
2007
2008
2009
2010
2011
2012
2013

GLOBAL FOREST WATCH
BETA VERSION
FOREST CHANGE
FOREST COVER
FOREST USE
CONSERVATION
PEOPLE
STORIES
Defensores del Chaco
FEEDBACK
UMD/Google tree cover loss (zoom in for most accurate viewing)
Lat/long: -20.383125, -60.377556
2001
2002
2003
2004
2005
2006
2007
2008
2009
2010
2011
2012
2013
9
Default

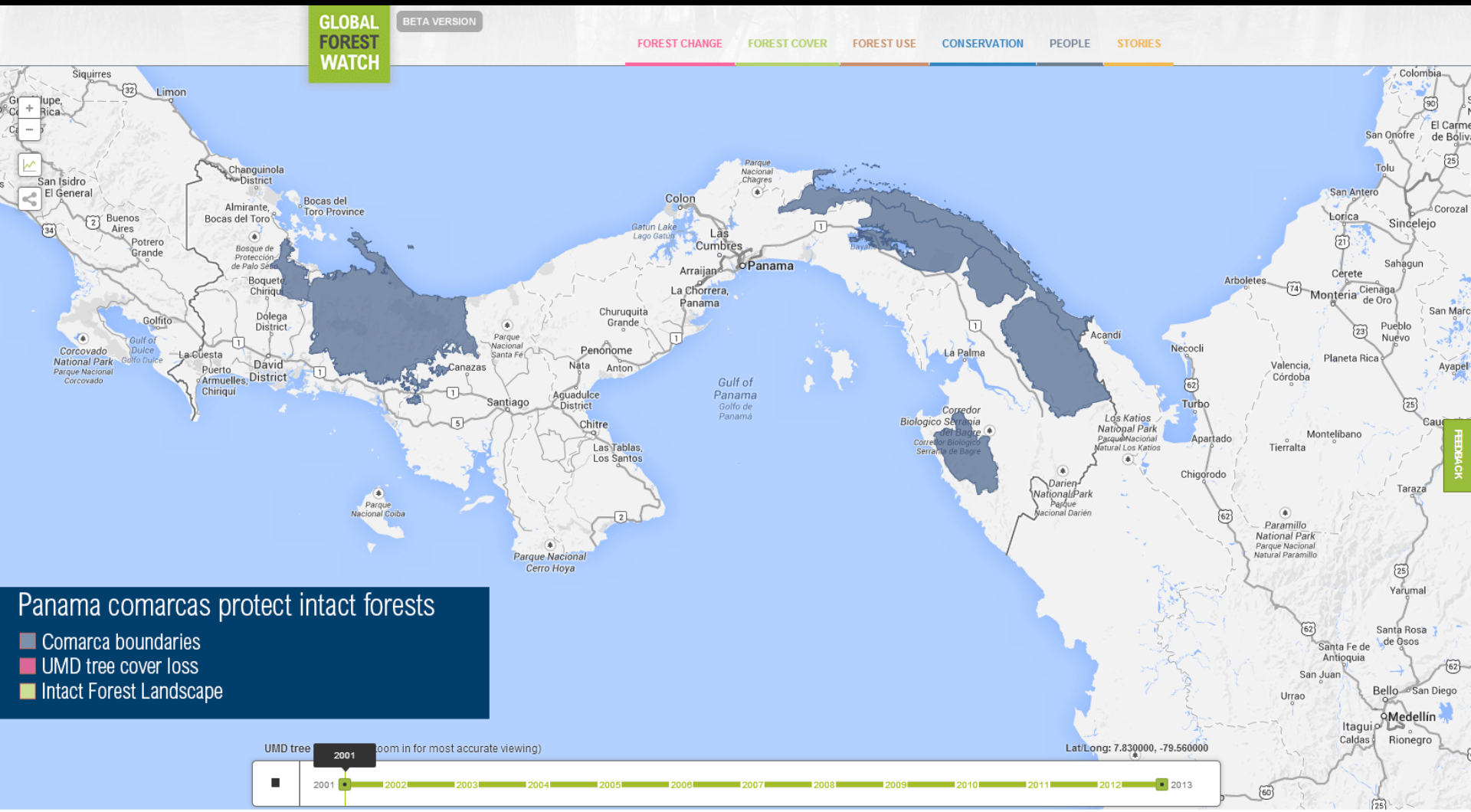

www.globalforestwatch.org

WORLD RESOURCES INSTITUTE

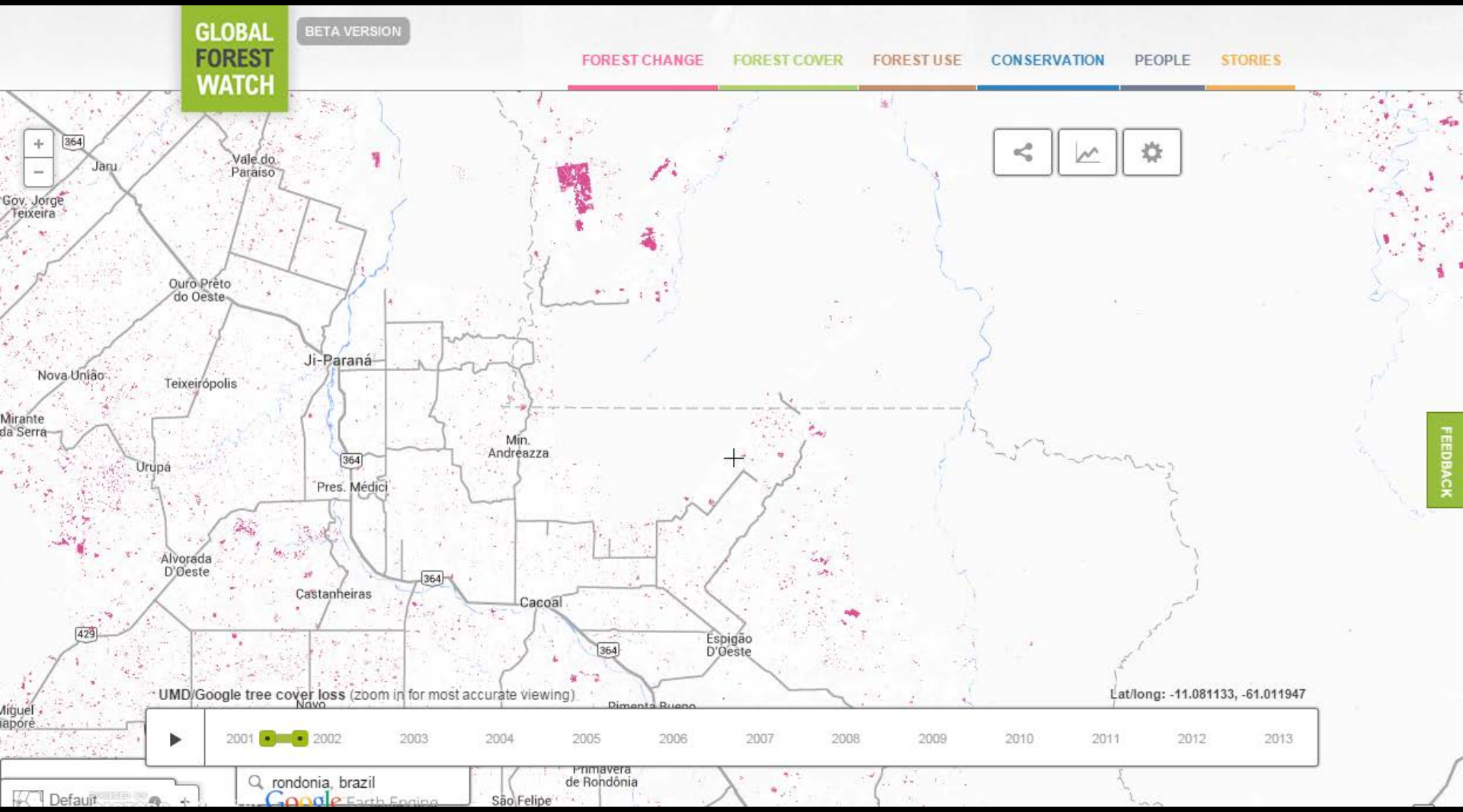
GLOBAL FOREST WATCH
BETA VERSION
FOREST CHANGE
FOREST COVER
FOREST USE
CONSERVATION
PEOPLE
STORIES
Jaru
Vale do Paraíso
Gov. Jorge Teixeira
Ouro Preto do Oeste
Ji-Paraná
Nova União
Teixeirópolis
Mirante da Serra
Urupá
Min. Andreazza
Pres. Médici
Alvorada D'Oeste
Castanheiras
Cacoal
Espigão D'Oeste
UMD Google tree cover loss (zoom in for most accurate viewing)
Lat/long: -11.081133, -61.011947
2001
2002
2003
2004
2005
2006
2007
2008
2009
2010
2011
2012
2013
rondonia, brazil
Primavera de Rondônia
São Felipe
FEEDBACK

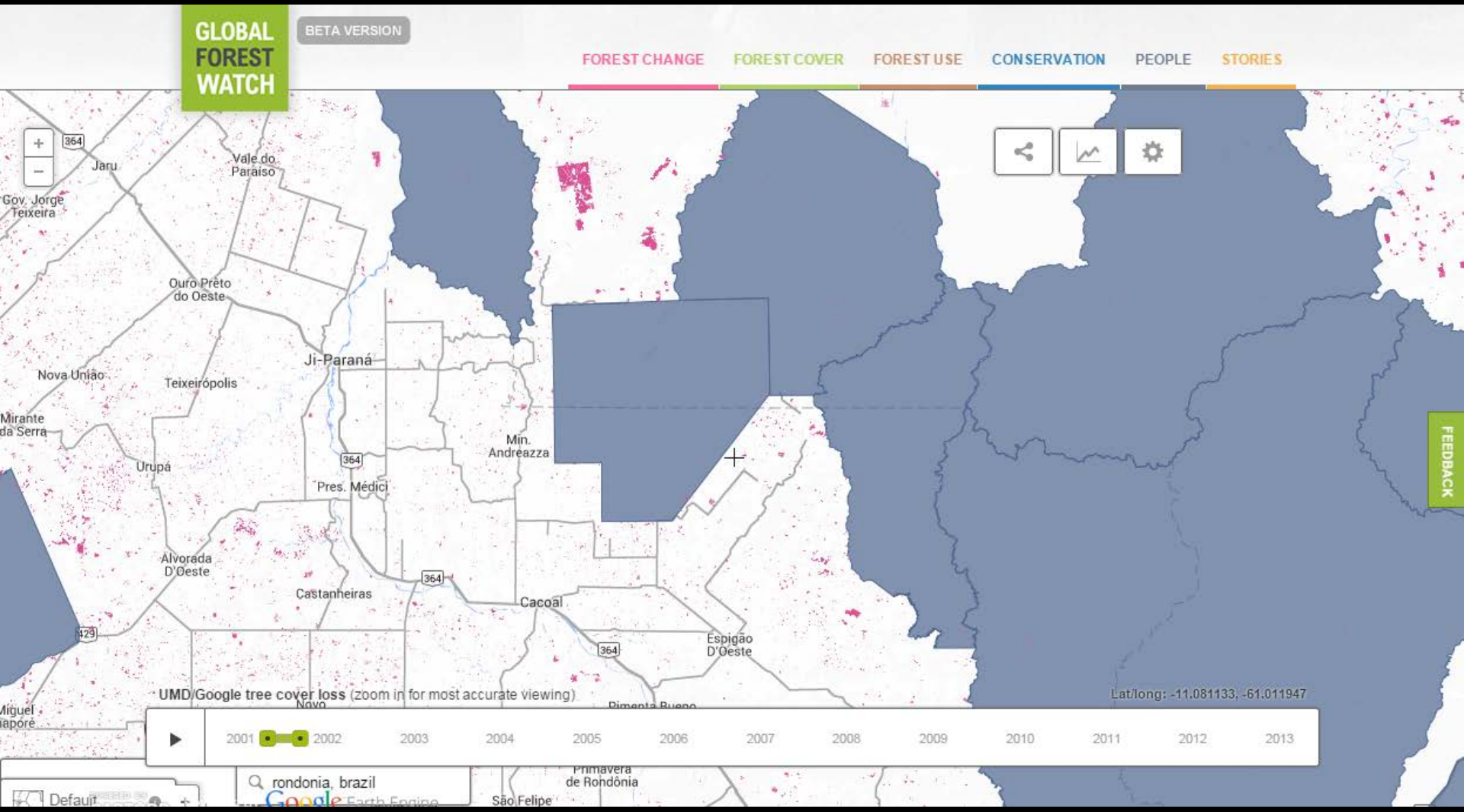
GLOBAL FOREST WATCH
BETA VERSION
FOREST CHANGE
FOREST COVER
FOREST USE
CONSERVATION
PEOPLE
STORIES
Jaru
Vale do Paraíso
Gov. Jorge Teixeira
Ouro Preto do Oeste
Ji-Paraná
Nova União
Teixeirópolis
Mirante da Serra
Urupá
Min. Andreazza
Pres. Médici
Alvorada D'Oeste
Castanheiras
Cacoal
Espigão D'Oeste
UMD Google tree cover loss (zoom in for most accurate viewing)
Lat/long: -11.081133, -61.011947
2001
2002
2003
2004
2005
2006
2007
2008
2009
2010
2011
2012
2013
rondonia, brazil
Primavera de Rondônia
São Felipe
FEEDBACK

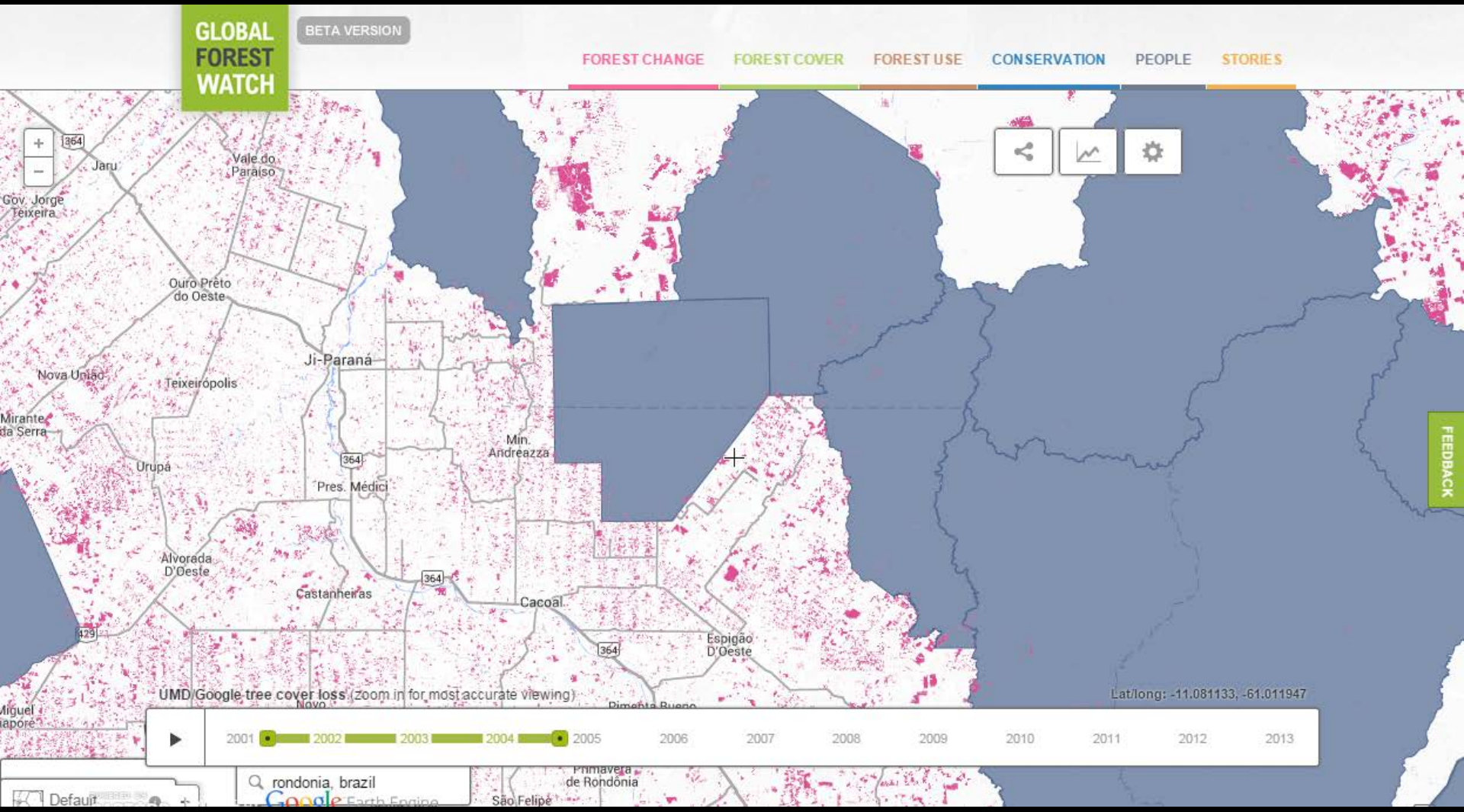
GLOBAL FOREST WATCH
BETA VERSION
FOREST CHANGE
FOREST COVER
FOREST USE
CONSERVATION
PEOPLE
STORIES
Jaru
Vale do Paraíso
Gov. Jorge Teixeira
Ouro Preto do Oeste
Ji-Paraná
Nova União
Teixeirópolis
Mirante da Serra
Urupá
Min. Andreazza
Pres. Médici
Alvorada D'Oeste
Castanheiras
Cacoal
Espigão D'Oeste
UMD Google tree cover loss (zoom in for most accurate viewing)
Lat/long: -11.081133, -61.011947
2001
2002
2003
2004
2005
2006
2007
2008
2009
2010
2011
2012
2013
rondonia, brazil
Primavera de Rondônia
São Felipe
FEEDBACK

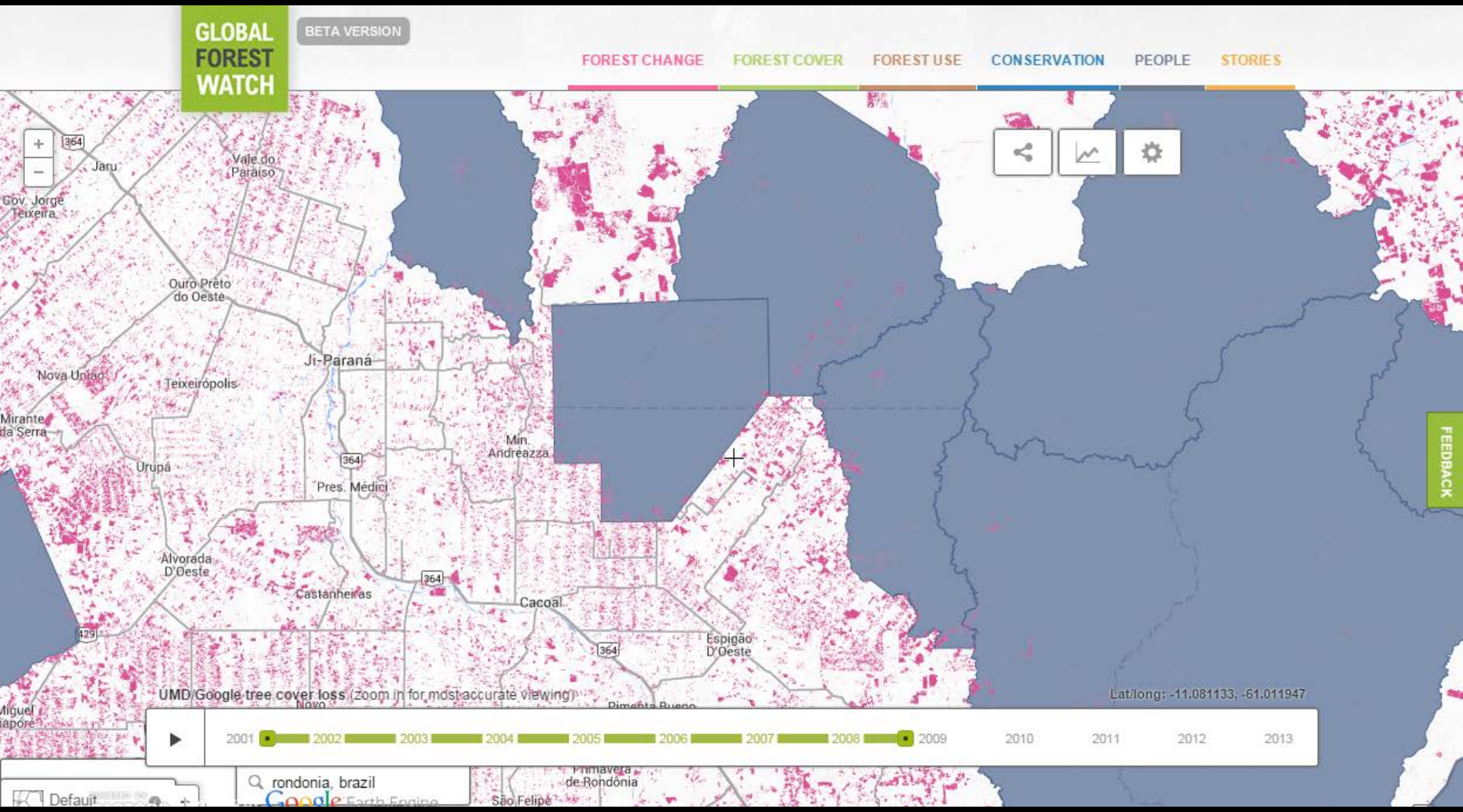
GLOBAL FOREST WATCH
BETA VERSION
FOREST CHANGE
FOREST COVER
FOREST USE
CONSERVATION
PEOPLE
STORIES
FEEDBACK
Jaru
Vale do Paraíso
Gov. Jorge Teixeira
Ouro Prêto do Oeste
Ji-Paraná
Nova União
Teixeirópolis
Mirante da Serra
Urupá
Pres. Médici
Min. Andreazza
Alvorada D'Oeste
Castanheiras
Cacoal
Espigão D'Oeste
UMD Google tree cover loss (zoom in for most accurate viewing)
Lat/long: -11.081133, -61.011947
2001
2002
2003
2004
2005
2006
2007
2008
2009
2010
2011
2012
2013
rondonia, brazil
Primavera de Rondônia
São Felipe
Default

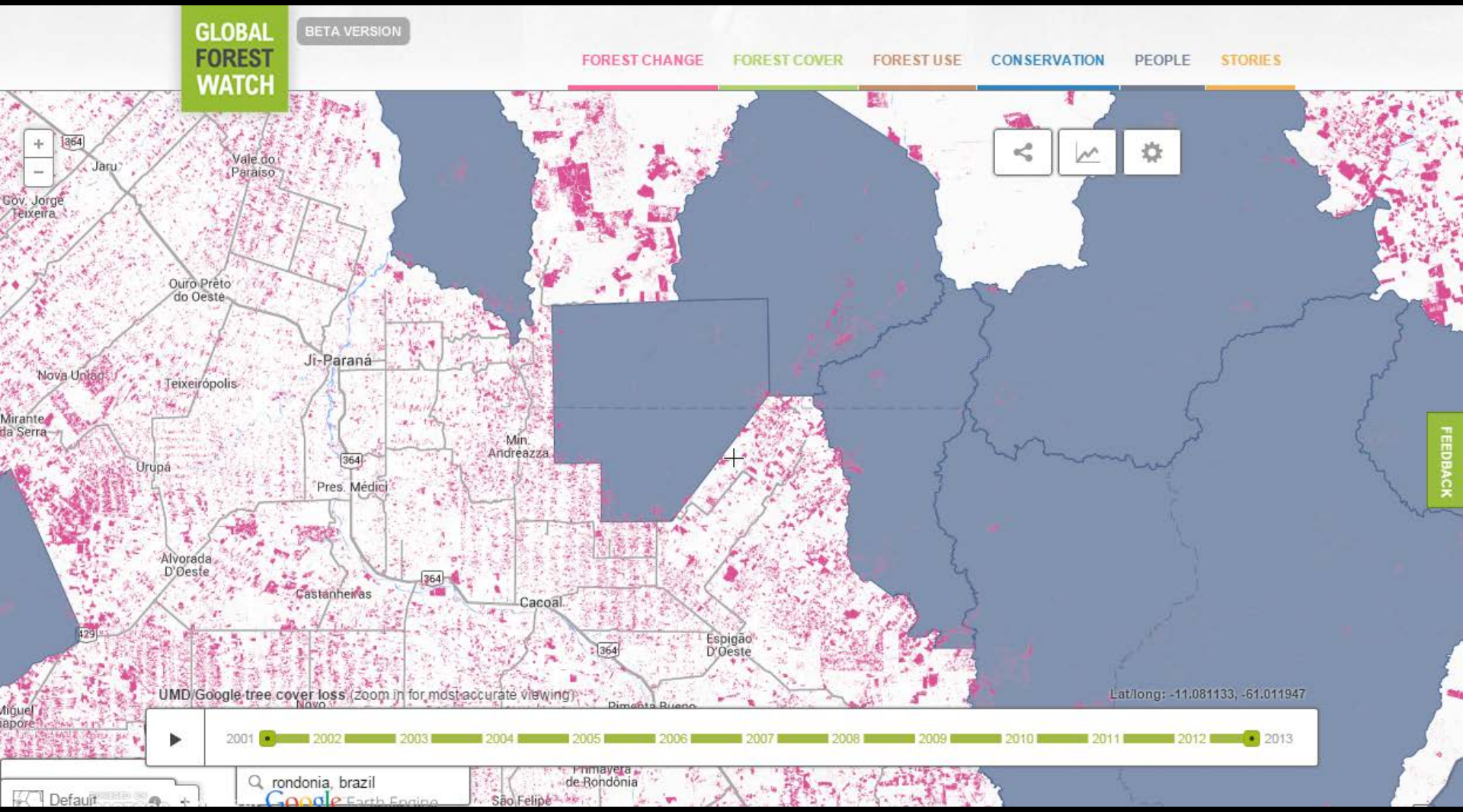
GLOBAL FOREST WATCH
BETA VERSION
FOREST CHANGE
FOREST COVER
FOREST USE
CONSERVATION
PEOPLE
STORIES
FEEDBACK
Jaru
Vale do Paraíso
Gov. Jorge Teixeira
Ouro Prêto do Oeste
Ji-Paraná
Nova União
Teixeirópolis
Mirante da Serra
Urupá
Pres. Médici
Min. Andreazza
Alvorada D'Oeste
Castanheiras
Cacoal
Espigão D'Oeste
UMD Google tree cover loss (zoom in for most accurate viewing)
Lat/long: -11.081133, -61.011947
2001
2002
2003
2004
2005
2006
2007
2008
2009
2010
2011
2012
2013
rondonia, brazil
Primavera de Rondônia
São Felipe
Default

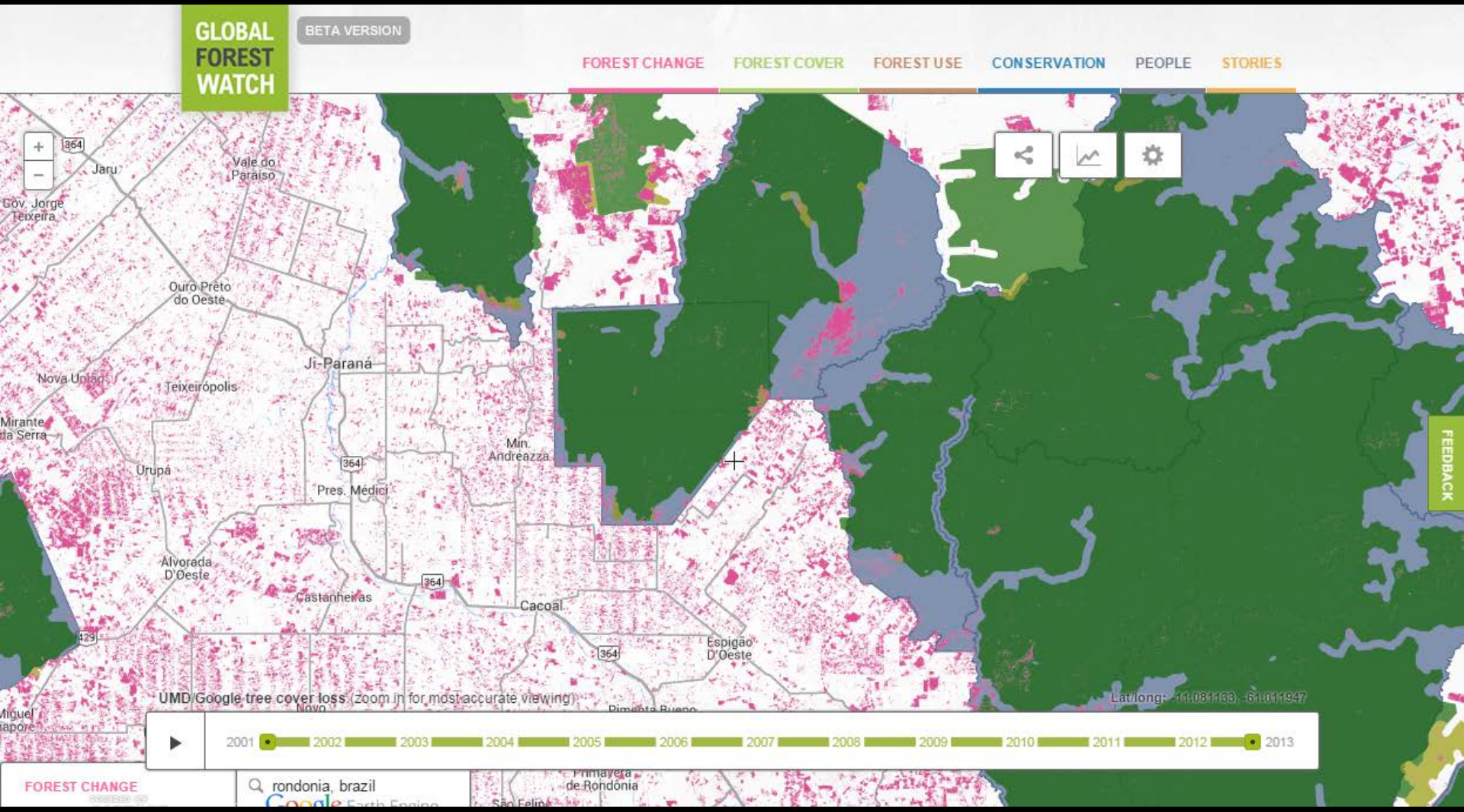
GLOBAL FOREST WATCH
BETA VERSION
FOREST CHANGE
FOREST COVER
FOREST USE
CONSERVATION
PEOPLE
STORIES
Jaru
Vale do Paraíso
Gov. Jorge Teixeira
Ouro Prêto do Oeste
Ji-Paraná
Nova União
Teixeirópolis
Mirante da Serra
Urupá
Pres. Médici
Min. Andreazza
Alvorada D'Oeste
Castanheiras
Cacoal
Espigão D'Oeste
UMD/Google tree cover loss (zoom in for most accurate viewing)
Lat/long: -11.081133, -61.011947
2001
2002
2003
2004
2005
2006
2007
2008
2009
2010
2011
2012
2013
FEEDBACK
FOREST CHANGE
rondonia, brazil

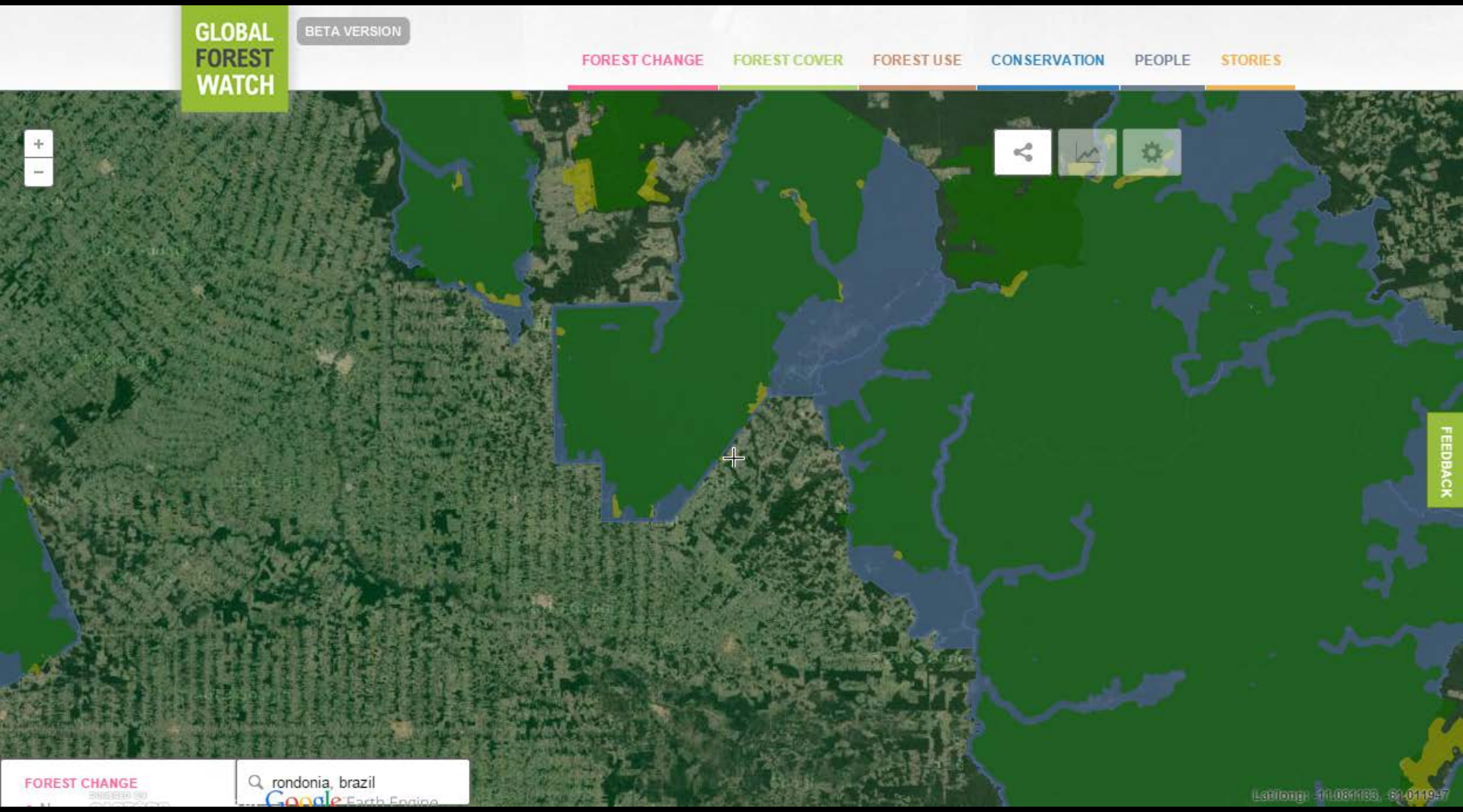
GLOBAL FOREST WATCH
BETA VERSION
FOREST CHANGE
FOREST COVER
FOREST USE
CONSERVATION
PEOPLE
STORIES
FEEDBACK
FOREST CHANGE
rondonia, brazil
Google Earth Engine

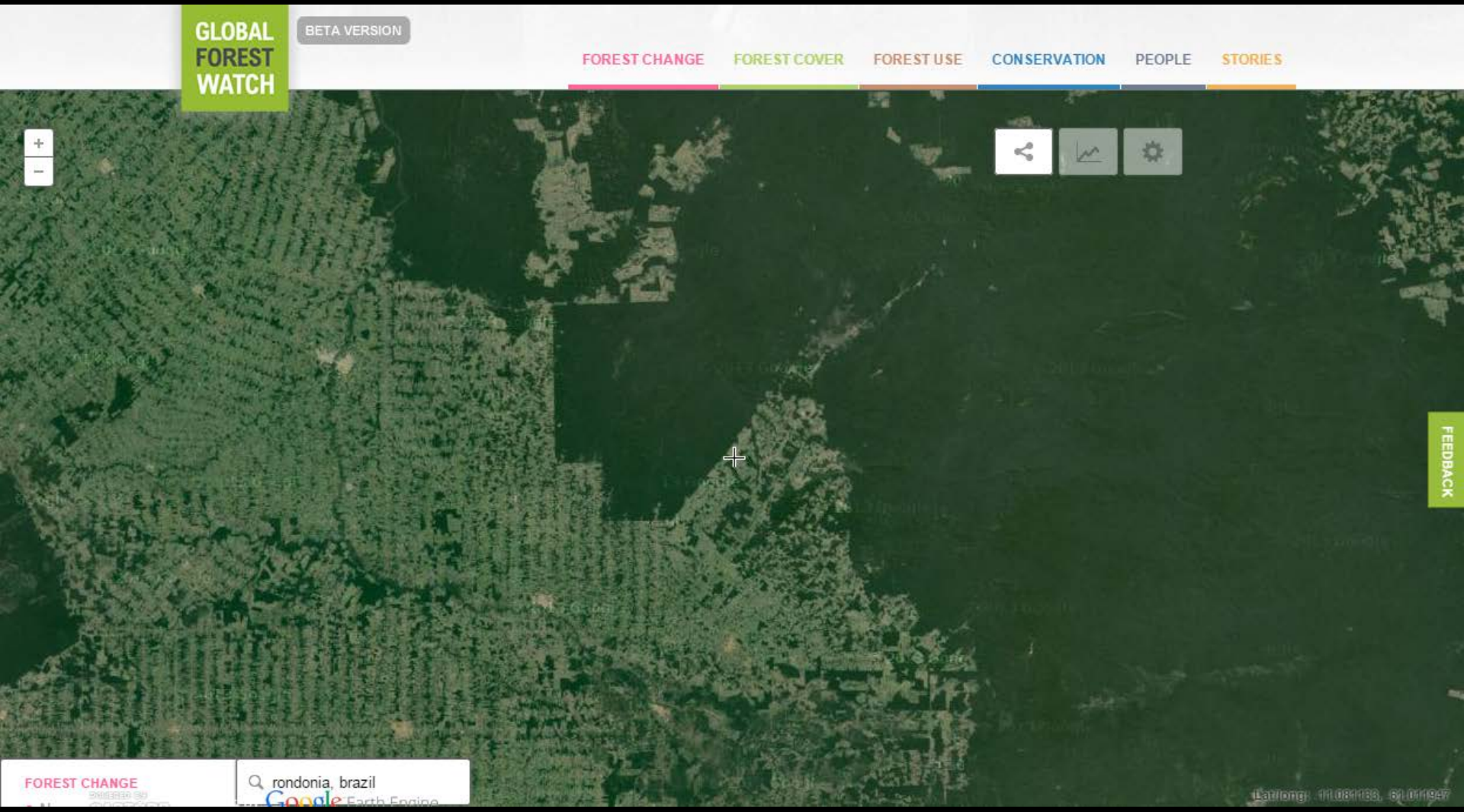
GLOBAL FOREST WATCH
BETA VERSION
FOREST CHANGE
FOREST COVER
FOREST USE
CONSERVATION
PEOPLE
STORIES
FEEDBACK
FOREST CHANGE
rondonia, brazil
Google Earth Engine

Information?

Information?

Action!

“Beta” improvements

- Data Quality
- Context
- User interface
- Custom applications

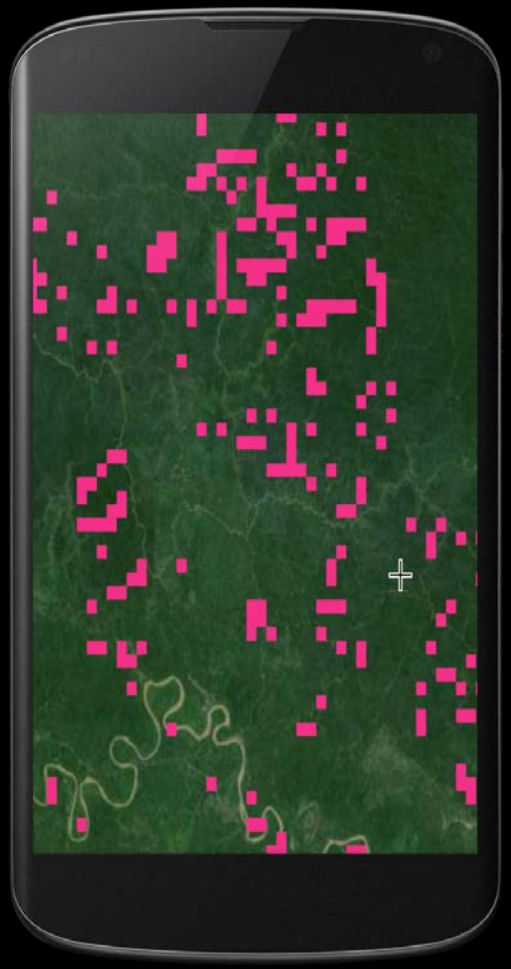

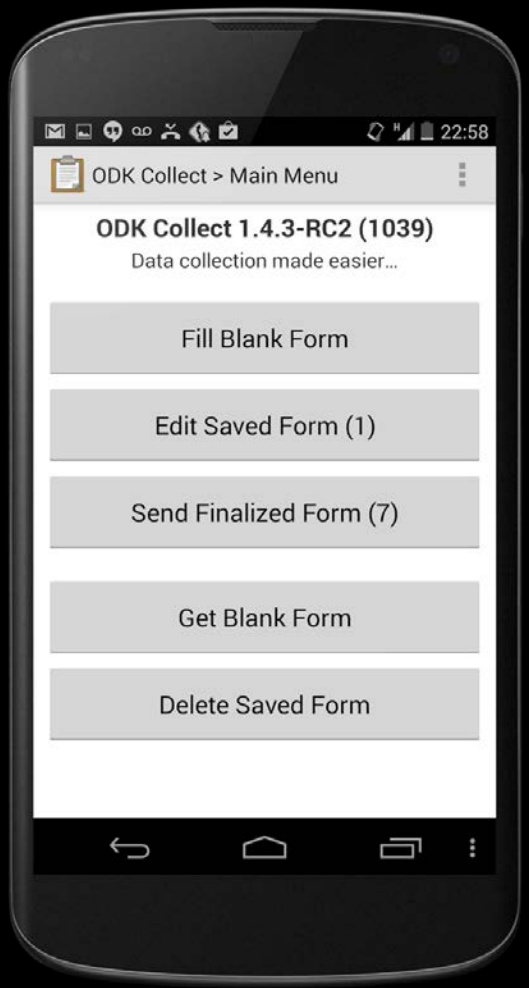
22:58
ODK Collect > Main Menu
ODK Collect 1.4.3-RC2 (1039)
Data collection made easier...
Fill Blank Form
Edit Saved Form (1)
Send Finalized Form (7)
Get Blank Form
Delete Saved Form

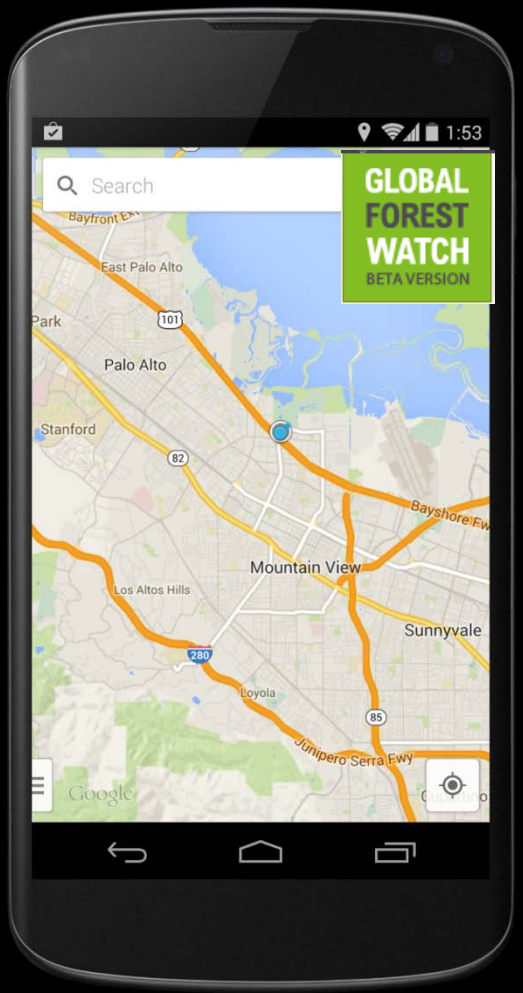
1:53
Search
GLOBAL
FOREST
WATCH
BETA VERSION
East Palo Alto
Palo Alto
Stanford
Mountain View
Los Altos Hills
Sunnyvale
Loyola
Bayshore Fwy
Junipero Serra Fwy
Google

GLOBAL FOREST WATCH COMMODITIES

GLOBAL FOREST WATCH BIODIVERSITY

GLOBAL FOREST WATCH

GLOBAL FOREST WATCH CLIMATE

GLOBAL FOREST WATCH FIRES

Thank you!

GLOBAL FOREST WATCH COMMODITIES

GLOBAL FOREST WATCH BIODIVERSITY

GLOBAL FOREST WATCH

GLOBAL FOREST WATCH CLIMATE

GLOBAL FOREST WATCH FIRES

globalforestwatch.org
@globalforests