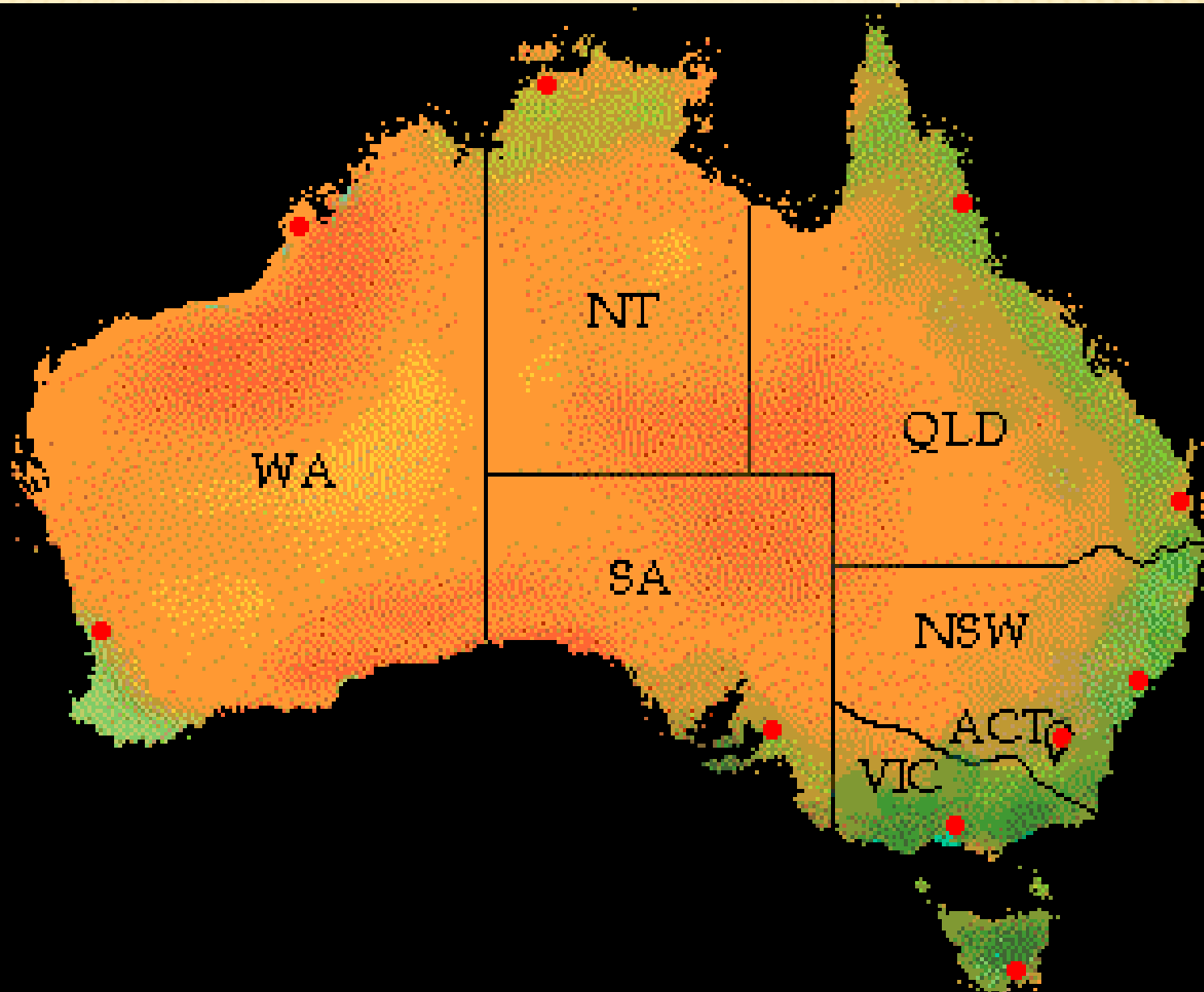


LAND RIGHTS AS THEY RELATE TO CONSERVATION AND CUSTOMARY USES OF NATURAL RESOURCES IN AUSTRALIA

- Forms of Aboriginal and Torres Strait Islander Land ownership, custodianship and engagement through:
 - Land rights as they relate to conservation and customary uses
 - ❖ the Land Rights Act;
 - ❖ Native Title Act;
 - ❖ Special Act of Parliament in States/Territories;
 - ❖ Indigenous Land Use Agreements (ILUAs);
 - ❖ Memorandum of Understanding (MOU);
 - ❖ Partnership and Traditional Use Agreements






Darwin to Perth	4394km
Perth to Adelaide	3794km
Adelaide to Melbourne	2594km
Melbourne to Sydney	887km
Sydney to Brisbane	977km
Brisbane to Cairns	1748km



Fraser Island
Moon
Brisbane



Area size comparison of Australia and Europe







Australia's area = 7,700,148 sq km
 Europe's area as shown = 1,483,058 sq km

Geographic Extent of Claimant Applications and Determinations* of Native Title

As at 30 September 2014

© Commonwealth of Australia 2014

Determination Outcomes

-  Native title found to exist in the determination area
-  Native title found not to exist in the determination area
-  Areas not within the determination where native title found not to exist - s193(3)
-  External boundaries of Claimant Applications that have complied with the registration test and/or have been determined*
-  External boundaries of Claimant Applications that are going through the registration test
-  External boundaries of Claimant Applications that have not been accepted for registration

Note* Areas determined are recorded on the National Native Title Register and also remain on the Schedule until they are finalised with the establishment of a Prescribed Body Corporate and/or not subject to appeal.

Please Note: Areas not being claimed, such as private freehold, within an Application are not necessarily depicted.

* Note: Small areas are symbolised. Some Determinations are conditional. (See Determinations Map for details)

Spatial data sourced from and used with permission of: Landgate (WA), Dept of Natural Resources & Mines (QLD), Land & Property Management Authority (NSW), Dept of Lands, Planning & the Environment (NT), Dept for Planning, Transport & Infrastructure (SA), Dept of Environment and Primary Industries (Vic) and Geoscience Australia, Australian Gov't. © The State of Queensland (DNRM) for that portion where their data has been used.

