



INDIGENOUS PROTECTED AREA DISCUSSION

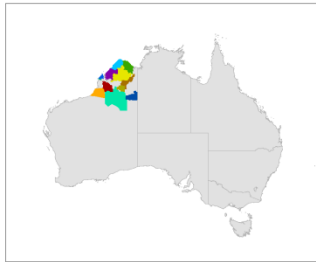
- Kimberley Ranger Network
- National Land and Sea Managers Network and if so which way forward?

Kimberley Land Council Ranger Network

Indigenous Rangers, Indigenous Protected Areas and
Healthy Country Planning



HCP in the Kimberley



LEGEND

NHL Area

IPA KIMBERLEY

Name

- Balangarra
- Bardi Jawi
- Dambimangari
- Paruku
- Uunguu
- Warlu Jiljaa Jumu
- Wilinggin
- Karajarri (In Progress)

RANGER PROGRAM 2013

Name and Size Sq Km

- BALANGARRA, 30393
- BARDI JAWI, 5340
- DAMBIMANGARI, 31620
- GOONIYANDI, 13599
- KARAJARRI, 32337
- KIJA, 23284.7769865
- NGURRARA, 119527
- NYIKINA MANGALA, 27090
- NYUL NYUL, 1315
- PARUKU, 26019
- UUNGUU, 25853
- WUNGGURR, 63278

KIMBERLEY LAND COUNCIL (KLC)

This map is a product of the KLC - Land and Sea - Cultural and Environmental Service Unit.

Datum: WGS 1984

Scale: 1:1000 000

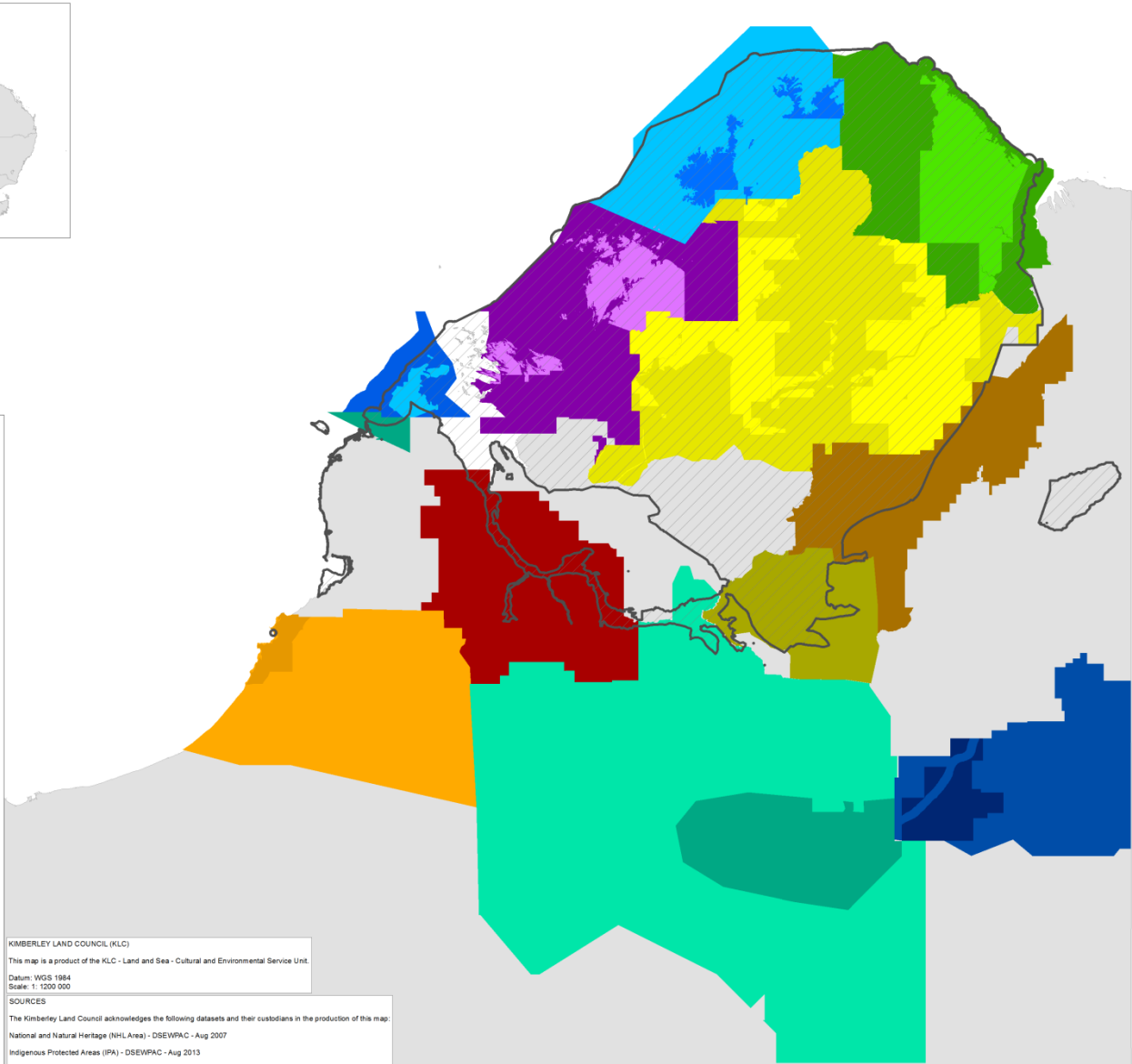
SOURCES

The Kimberley Land Council acknowledges the following datasets and their custodians in the production of this map:

National and Natural Heritage (NHL Area) - DSEWPAC - Aug 2007

Indigenous Protected Areas (IPA) - DSEWPAC - Aug 2013

Native Title - NNTT - June 2013







TARGET: MARNANY (FRINGING REEFS)

Activities 14/15

- Seagrass/Algae Monitoring Project
- Coral Reef Resilience Project
- Reef Connectivity Project
- Assessment of Researchers Ability to work with us (Scorecard?)
- Set indicators for assessing health of reefs in Bardi Jawi
- Establish Process for Monitoring Health of Reefs

Objective

- By 2013 Bardi Jawi people will have access to the most current and traditional knowledge to help them manage saltwater resources and habitats

Strategies

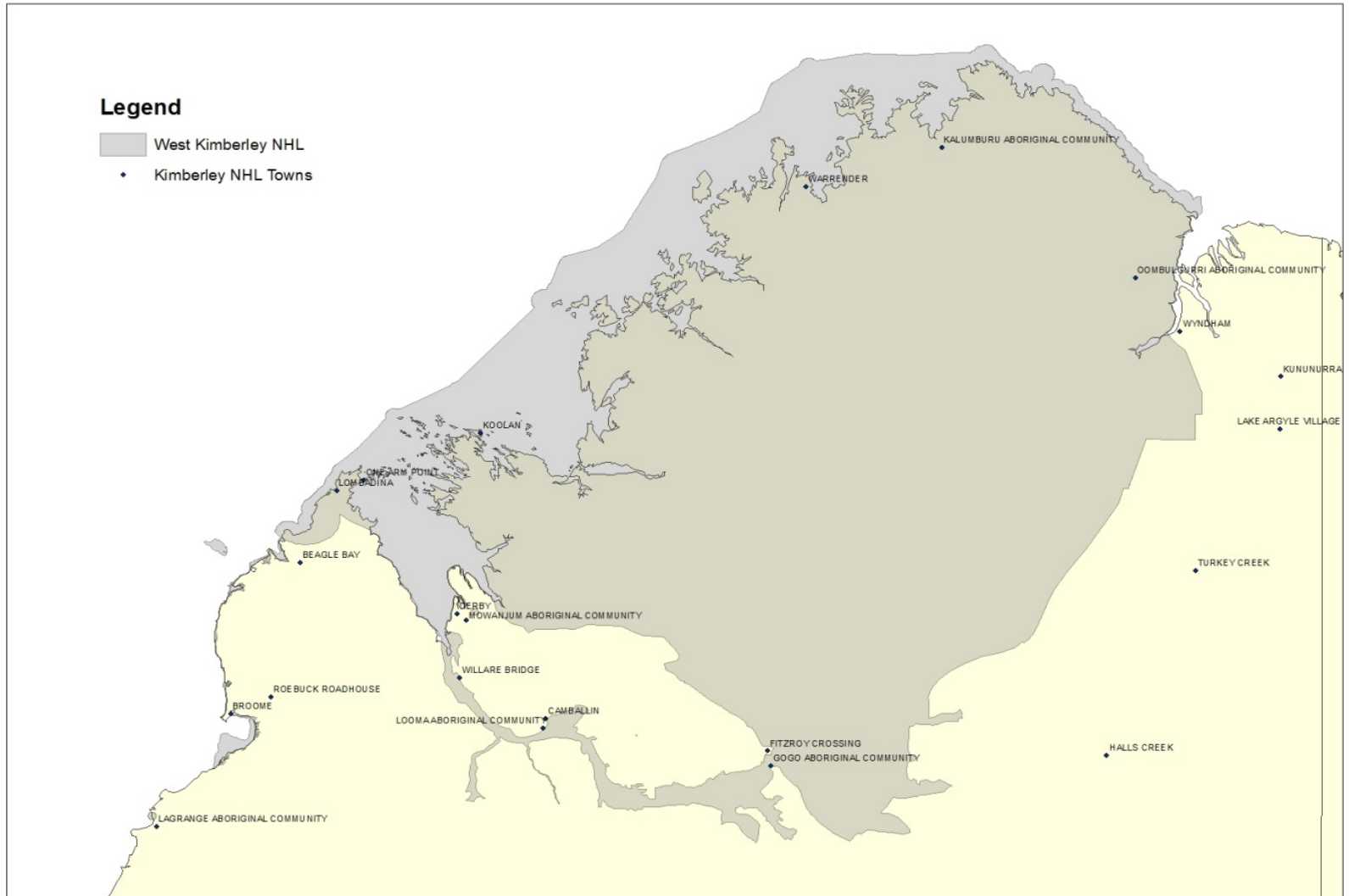
- By 2015 Bardi Jawi will have established baseline data through research partnerships monitoring the health of reefs.
- By 2014, introduce programs to monitor the health of fringing reefs through research partnerships

Similarities across the region

HCP targets

	Balanggarra	Bardi & Jawi IPA	Dambimangari	Karajarri	Ngurrarra	Wilinggin	Wunambal Gaambera
Bush tucker and bush medicine							
Bushmeats							
Coastal and creek systems							
Cultural and heritage places							
Freshwater resources							
Large marine animals							
Law and cultural practice							
People on country							
Rainforest							
Right way fire							
Saltwater habitat							
Saltwater resources							

West Kimberley NHL listing area 2011



Indigenous Land and Sea Management in Australia

- 700 indigenous rangers (Working on Country)
- 65 IPAs
- 40% of the NRS
- Contributed to 17% of Australia protected
- Three National Land and Sea Managers Meetings Alice Springs 2003, Cardwell 2007 and Broken Hill 2010
- Booderee IPA Managers meeting 2008

Indigenous Land and Sea Management in Australia

- Hosted the first World Indigenous Network of Land and Sea Managers Darwin 2013
- Held up on the world stage as leaders in the engaging and delivering on environmental and social outcomes
- Driven by community

Future Directions of IPA's

- The Indigenous Advisory Committee to Minister Hunt developed a discussion paper “Options for the long term viability of Indigenous Protected Areas” and submitted in September
- We are awaiting the Ministers response

What Now for Indigenous Land Management in Australia?

Do we want a way to network together?

What would it look like?

What would it do?

How would we support it?

How would it work work the WIN ?

Any other questions we need to consider?