



IUCN
WORLD PARKS
CONGRESS
SYDNEY 2014

*Parks, people, planet:
inspiring solutions*

Nature Play NSW

Matt McClelland



Equipping people for fun





Find

Bushwalks

in NSW

View and print free

- Maps
- Tracknotes
- Photos

Keyword Search

Go

Walk of the Month

Free Bushwalk Australia Emag
October 2014
Download PDF (Read archive)

www.bushwalk.com

Find

Six Foot Track



This classic walk takes you from Katoomba to Jenolan Caves via a historic horse route. The walk travels mainly along well-maintained service tracks and explores Nelli's Glen, Megalong Valley, Cox's River, Black Range, and Jenolan. There are well established campsites along the way.
Blue Mountains National Park

Length: 44.8 km
Time: 3 Days
Climb: 2066 m
Style: One way
Rating: Track: Hard



Side trips and Alternate routes mentioned in these notes are not included in the track trips and Alternate routes in one direction. Allow extra time for resting and exploring and equipped for all possible hazards and delays. The authors, staff and owners of a responsibility for any inconvenience, loss or injury sustained by using these notes or Please check park closures, weather information and Fire Danger Rating just before GPS for start the start of this walk--33.704.150.2913 & for the end--33.8203.150.02

Wildwalks

Online bushwalking Magazine.
Download the full magazine for free [Bushwalk Australia](#)
The Online Magazine is produced by the community [Bushwalk.com](#) Australia's most active bushwalkers.
Happy Reading. Matt :)

Six Foot Track

Individuals and family groups do not need to book for the walk, registered via recreation@blands.nsw.gov.au Please provide contact people and teachers or leaders. Bookings are recommended for the Hovell Walking Track, especially in peak periods (refer to your responsible person of your walking itinerary).
Crown Lands is the state government agency within the NSW Department of Environment and Heritage. They sell a detailed map kit for the Six Foot Track scaled at 1:50,000 (including walking times & distances, points of interest, history, flora & fauna, S2 postage & handling), with proceeds from all of their map kits.
To order their Six Foot Track Map Kit, or for other tracks & trails, email mapkit@pub.com.au (4.30 pm, Monday to Friday) or email mapkit@pub.com.au (80kb) and post to Bookshop, NSW Department of Trade & Investment, 2310. Wholesale and retail outlets should contact the bookshop.

Free Beacon Hire

A Personal Location Beacon is a hand-held device that, when used, will



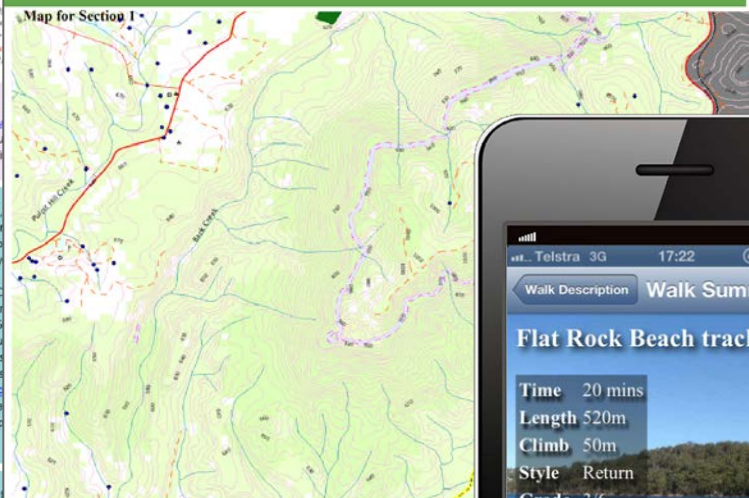
Find

More...

info

View online for free

Six Foot Track



9:00 AM
Telstra 3G 17:22 91%

Walk Description Walk Summary

Flat Rock Beach track

Time 20 mins
Length 520m
Climb 50m
Style Return
Grade 2/6

[home](#) [map](#) [search](#) [about](#) [contact](#)

 Like

 Share

Playful Possum



Go

Playground: Tumbalong Park, Darling Quarter



Address: Tumbalong Park Darling Quarter
Sydney NSW 2000
Australia



AdChoices


[Kids Indoor Fun](#)

[Indoor Water Park](#)

[Indoor Playground](#)

[Family Fun Places](#)


shaded play area



Google

Imagery (c) 2010 Google | Pogoji uporabe | Prijavi težavo

photos please e-mail [Matt](#)

 Log in

[History](#) [Reviews](#)

Playful Possum





Partnerships - the way forward

Remember the fun of rolling down a grassy hill?



Boycott homework day

proudly supported by 



Go on walk in your local National Park.
Pack a snack, water, explore and have fun!

proudly supported by MPA



Re-discover the swings and slides.
Enjoy exploring outdoors with so much to see, feel and hear.

proudly supported by MPA



Enjoy the changing colours and a picnic.
Up early?
Enjoy a breakfast sunrise.

proudly supported by MPA

